

- Project Design Drawing Notes**
1. Drawings issued are for planning application purposes only.
 2. Drawings not to be used for construction/contract conditions.
 3. Copyright, all rights reserved. No part hereof may be copied or reproduced partially or wholly in any form whatsoever without the prior notice of the copyright owner McCarthy Keville O'Sullivan.
 4. Do not scale off this drawing. Figured metric dimensions only should be taken off this drawing.
 5. All contractors, whether main or sub-contractors, must visit the site and are responsible for taking and checking any and all dimensions and levels that relate to the works.
 6. The use of or reliance upon this drawing shall be deemed to be acceptance of these conditions of use unless otherwise agreed in writing, such written agreement to be sought from and issued by the copyright holder to the use or reliance upon this drawing.
 7. Layout plans show typical Turbine rotor diameter as per turbine drawing.
 8. Final levels may vary depending on local ground conditions.

Drawing Legend

— Planning Application Boundary

Location Context Map

DRAWING TITLE: **Glenora Wind Farm, Co. Mayo**

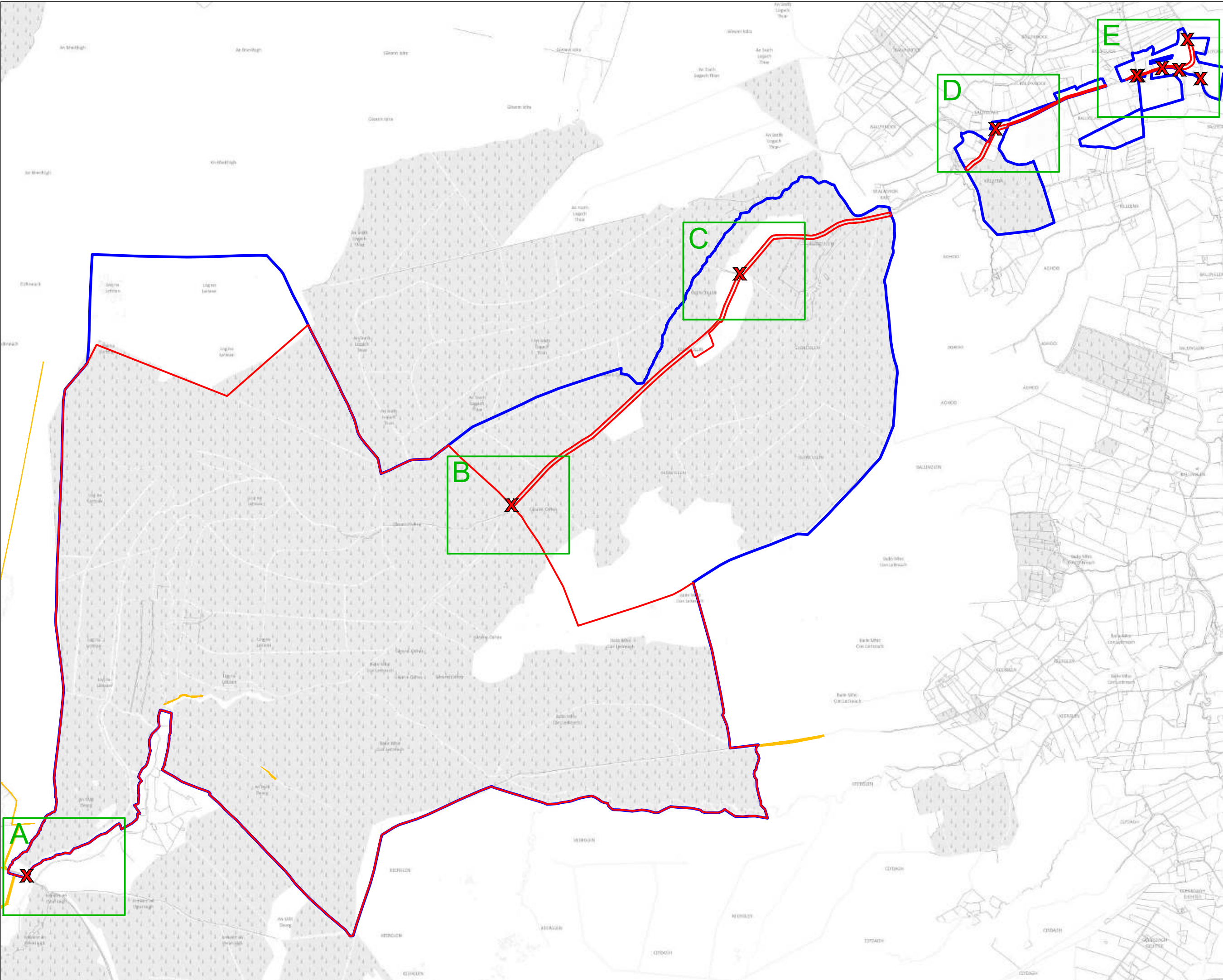
DRAWING BY: Joseph O'Brien	CHECKED BY: Eoin McCarthy
PROJECT No.: 201120	DRAWING No.: 201120 - 01
SCALE: 1:50,000 @ A3	DATE: 12.12.2023
OS SHEET No.: OS0832, OS1032	



MKO
 Planning and Environmental Consultants
 Tuam Road, Galway
 Ireland, H91 VW84
 +353 (0) 91 735611
 email: info@www.mkofireland.ie
 Website: www.mkofireland.ie

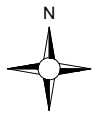


Ordnance Survey Ireland Licence No. CYAL502675170 Ordnance Survey Ireland/Government of Ireland



- Project Design Drawing Notes**
1. Drawings issued are for planning application purposes only.
 2. Drawings not to be used for construction/contract conditions.
 3. Copyright, all rights reserved. No part hereof may be copied or reproduced partially or wholly in any form whatsoever without the prior notice of the copyright owner McCarthy Keville O'Sullivan.
 4. Do not scale off this drawing. Figured metric dimensions only should be taken off this drawing.
 5. All contractors, whether main or sub-contractors, must visit the site and are responsible for taking and checking any and all dimensions and levels that relate to the works.
 6. The use of or reliance upon this drawing shall be deemed to be acceptance of these conditions of use unless otherwise agreed in writing, such written agreement to be sought from and issued by the copyright holder to the use or reliance upon this drawing.
 7. Layout plans show typical Turbine rotor diameter as per turbine drawing.
 8. Final levels may vary depending on local ground conditions.

- Drawing Legend**
- Planning Application Boundary
 - Landowners Boundary
 - X Site Notice
 - Wayleaves



Ordnance Survey Ireland Licence No. CYAL502675170 Ordnance Survey Ireland/Government of Ireland

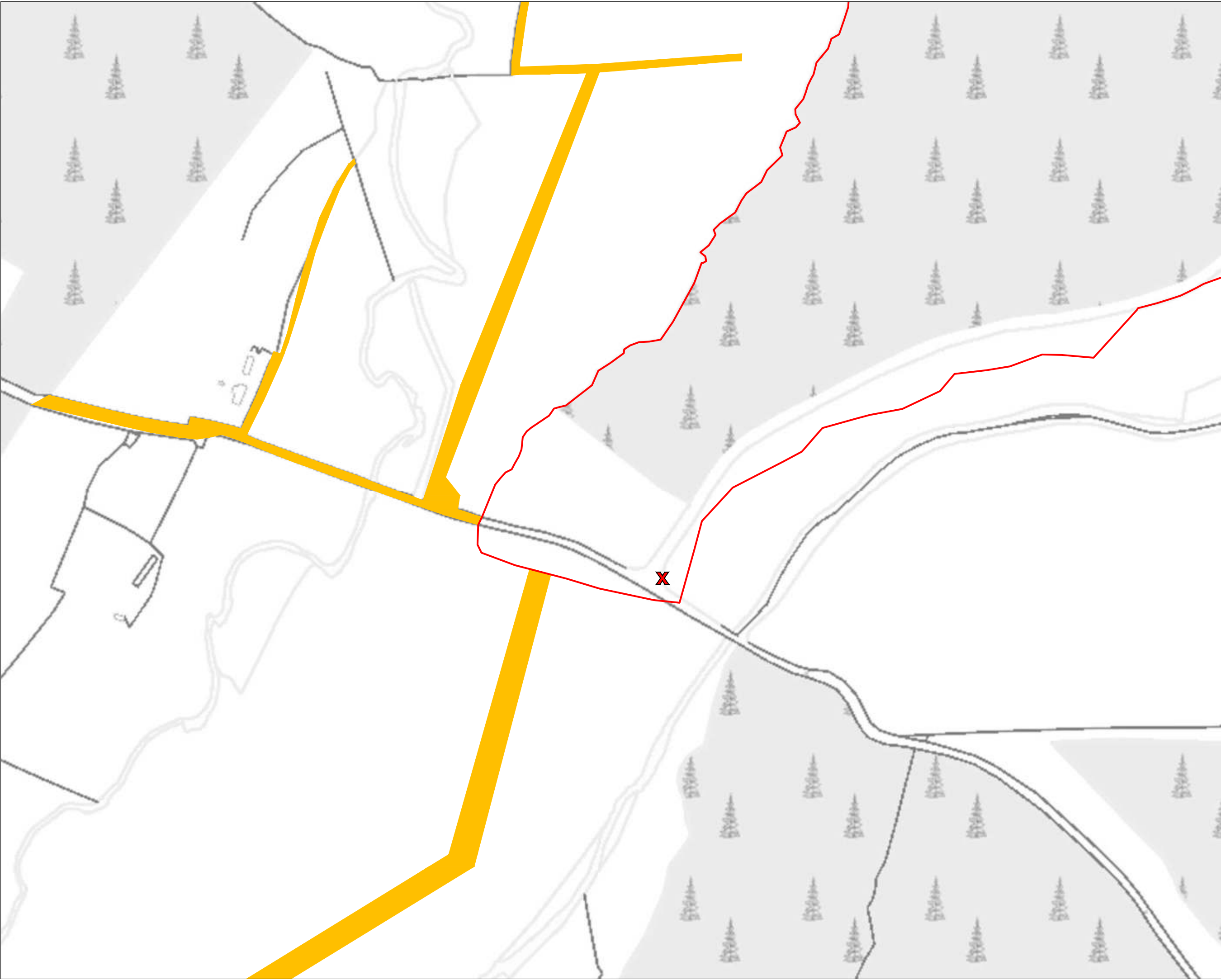
DRAWING TITLE
Site Location Map

PROJECT TITLE
Glenora Wind Farm, Co. Mayo




DRAWING BY: Joseph O'Brien	CHECKED BY: Eoin McCarthy
PROJECT No.: 201120	DRAWING No.: 201120 - 02
SCALE: 1:25,000 @ A3	DATE: 12.12.2023

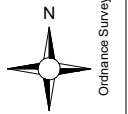
OS SHEET No.: 939, 940, 941, 942, 943, 995, 996, 997, 998, 999, 1054, 1055, 1056, 1057, 1058, 1114, 1115, 1116, 1117, 1118

MKO
 Planning and
 Environmental
 Consultants
 Tuam Road, Galway
 Ireland, H91 YW84
 +353 (0) 91 735611
 email: info@www.mkofireland.ie
 Website: www.mkofireland.ie



- Project Design Drawing Notes**
1. Drawings issued are for planning application purposes only.
 2. Drawings not to be used for construction/contract conditions.
 3. Copyright, all rights reserved. No part herewith may be copied or reproduced partially or wholly in any form whatsoever without the prior notice of the copyright owner McCarthy Keville O'Sullivan.
 4. Do not scale off this drawing. Figured metric dimensions only should be taken off this drawing.
 5. All contractors, whether main or sub-contractors, must visit the site and are responsible for taking and checking any and all dimensions and levels that relate to the works.
 6. The use of or reliance upon this drawing shall be deemed to be acceptance of these conditions of use unless otherwise agreed in writing, such written agreement to be sought from and issued by the copyright holder to the use or reliance upon this drawing.
 7. Layout plans show typical Turbine rotor diameter as per turbine drawing.
 8. Final levels may vary depending on local ground conditions.

- Drawing Legend**
-  Planning Application Boundary
 -  Site Notice
 -  Wayleaves



Ordnance Survey Ireland Licence No. CYAL502675170 Ordnance Survey Ireland/Government of Ireland

DRAWING TITLE:
Site Location Map A

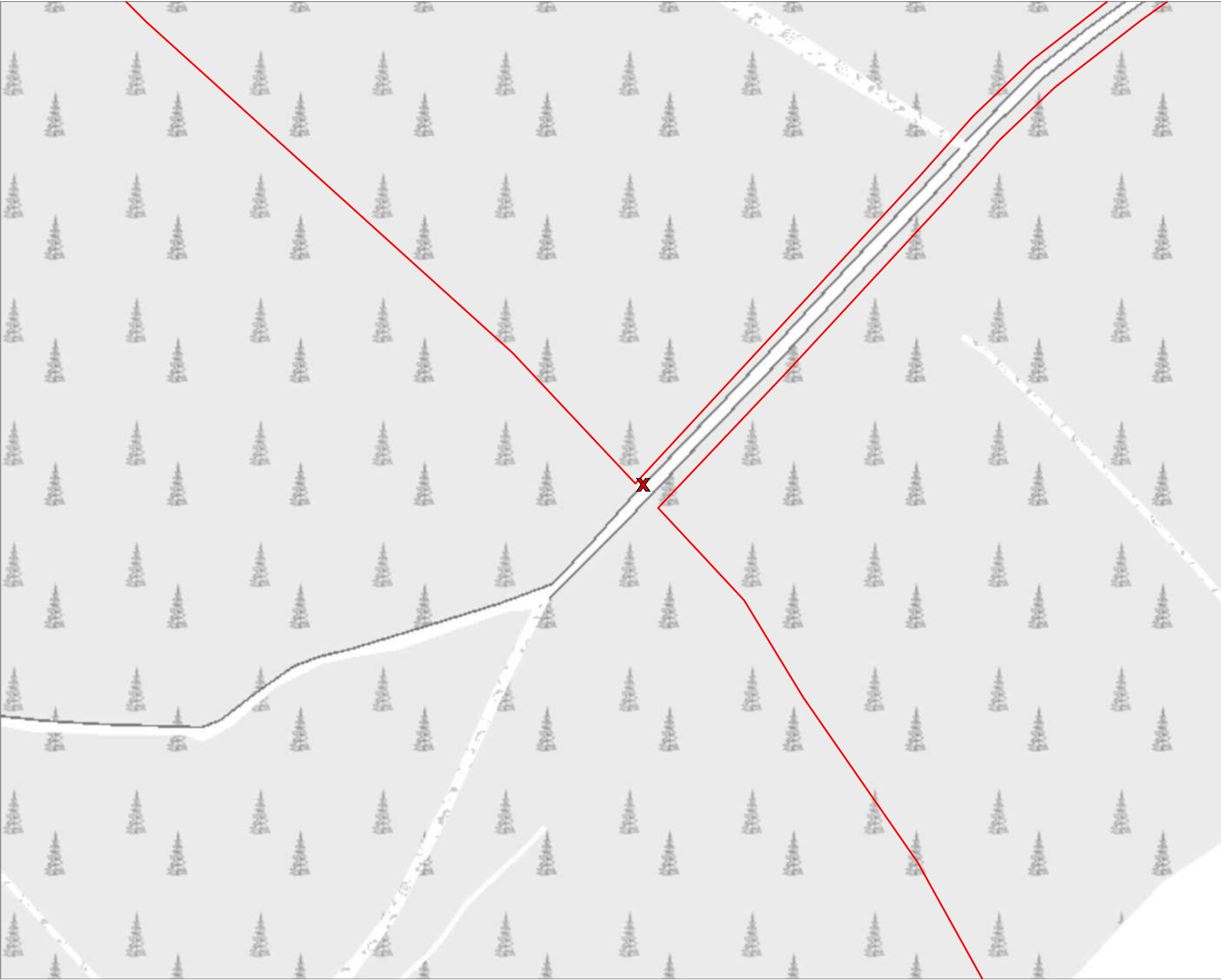
PROJECT TITLE:
Glenora Wind Farm, Co. Mayo

DRAWING BY: Joseph O'Brien	CHECKED BY: Eoin McCarthy
--------------------------------------	-------------------------------------



PROJECT No.: 201120	DRAWING No.: 201120 - 02A
-------------------------------	-------------------------------------

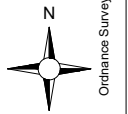
SCALE: 1:2,500 @ A3	DATE: 12.12.2023
-------------------------------	----------------------------

	<p>MKO Planning and Environmental Consultants Team Road, Galway Ireland, H91 VW84 +353 (0) 91 735611 email: info@www.mkofireland.ie Website: www.mkofireland.ie</p>
	<p>OS SHEET No.: 939, 940, 941, 942, 943, 995, 996, 997, 998, 999, 1054, 1055, 1056, 1057, 1058, 1114, 1115, 1116, 1117, 1118</p>



- Project Design Drawing Notes**
1. Drawings issued are for planning application purposes only.
 2. Drawings not to be used for construction/contract conditions.
 3. Copyright, all rights reserved. No part hereof may be copied or reproduced partially or wholly in any form whatsoever without the prior notice of the copyright owner McCarthy Keville O'Sullivan.
 4. Do not scale off this drawing. Figured metric dimensions only should be taken off this drawing.
 5. All contractors, whether main or sub-contractors, must visit the site and are responsible for taking and checking any and all dimensions and levels that relate to the works.
 6. The use of or reliance upon this drawing shall be deemed to be acceptance of these conditions of use unless otherwise agreed in writing, such written agreement to be sought from and issued by the copyright holder to the use or reliance upon this drawing.
 7. Layout plans show typical Turbine rotor diameter as per turbine drawing.
 8. Final levels may vary depending on local ground conditions.

- Drawing Legend**
-  Planning Application Boundary
 -  Site Notice




Ordnance Survey Ireland Licence No. CYAL502675170 Ordnance Survey Ireland/Government of Ireland

Site Location Map B

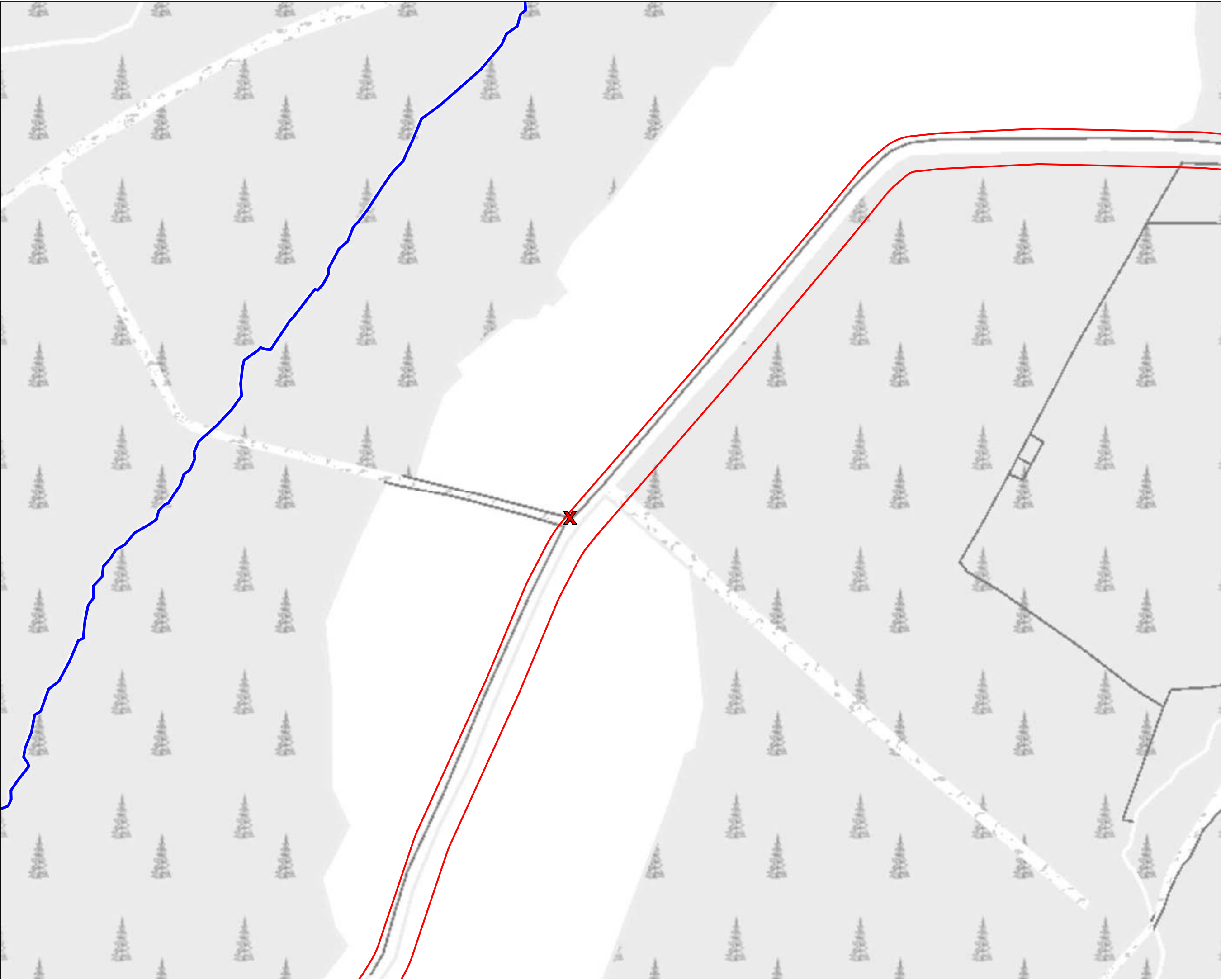
PROJECT TITLE:
Glenora Wind Farm, Co. Mayo

DRAWING BY: Joseph O'Brien	CHECKED BY: Eoin McCarthy
PROJECT No.: 201120	DRAWING No.: 201120 - 02B
SCALE: 1:2,500 @ A3	DATE: 12.12.2023

OS SHEET No.: 939, 940, 941, 942, 943, 995, 996, 997, 998, 999, 1054, 1055, 1056, 1057, 1058, 1114, 1115, 1116, 1117, 1118



MKO
Planning and
Environmental
Consultants
Team Road, Galway
Ireland, H91 VV84
+353 (0) 91 735611
email: info@www.mkofireland.ie
Website: www.mkofireland.ie

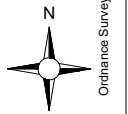


Project Design Drawing Notes

1. Drawings issued are for planning application purposes only.
2. Drawings not to be used for construction/contract conditions.
3. Copyright, all rights reserved. No part hereof may be copied or reproduced partially or wholly in any form whatsoever without the prior notice of the copyright owner McCarthy Keville O'Sullivan.
4. Do not scale off this drawing. Figured metric dimensions only should be taken off this drawing.
5. All contractors, whether main or sub-contractors, must visit the site and are responsible for taking and checking any and all dimensions and levels that relate to the works.
6. The use of or reliance upon this drawing shall be deemed to be acceptance of these conditions of use unless otherwise agreed in writing, such written agreement to be sought from and issued by the copyright holder to the use or reliance upon this drawing.
7. Layout plans show typical Turbine rotor diameter as per turbine drawing.
8. Final levels may vary depending on local ground conditions.

Drawing Legend

- Planning Application Boundary
- Landowners Boundary
- X Site Notice



Ordnance Survey Ireland Licence No. CYAL502675170 Ordnance Survey Ireland/Government of Ireland

Site Location Map C

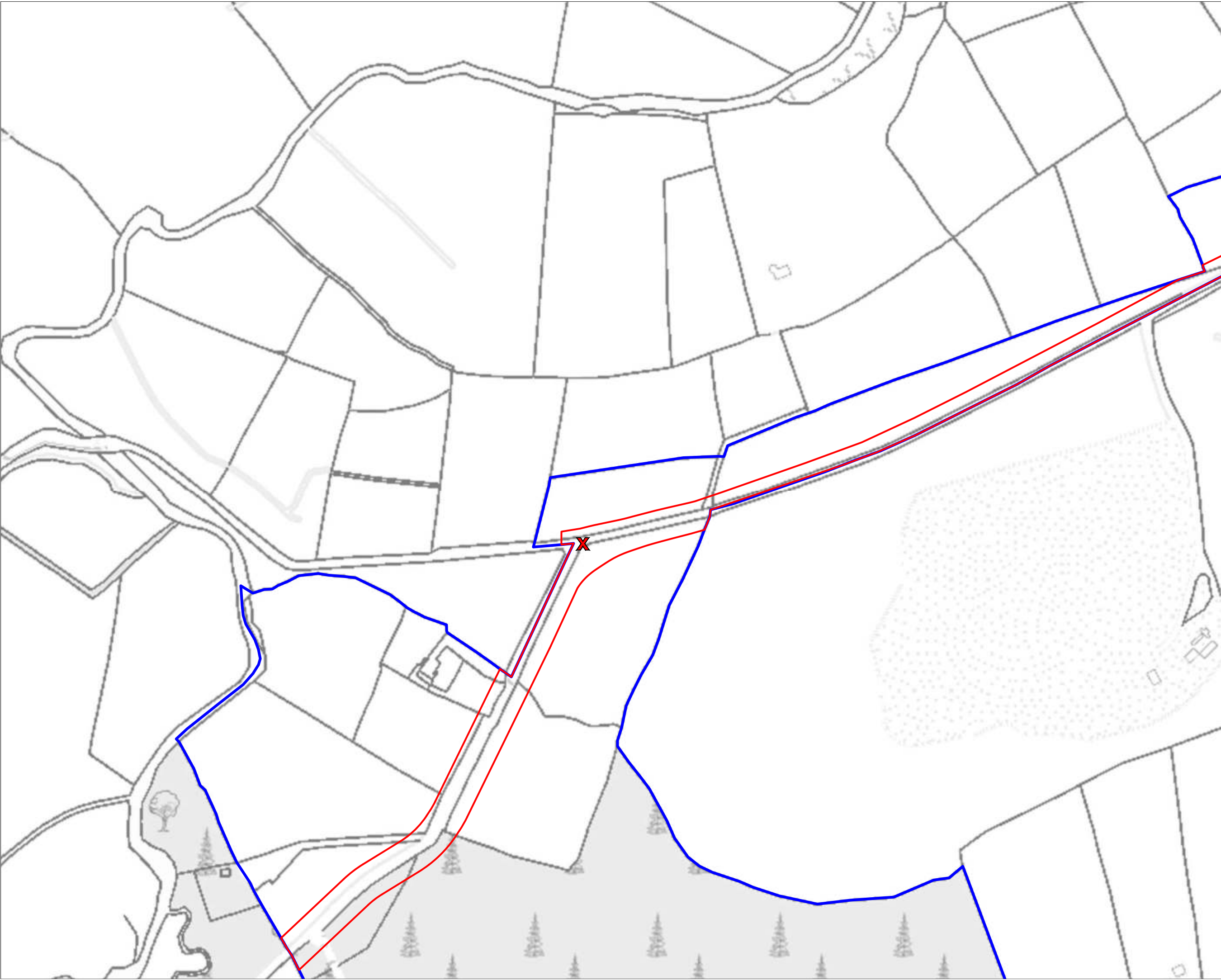
PROJECT TITLE:
Glenora Wind Farm, Co. Mayo

DRAWING BY: Joseph O'Brien	CHECKED BY: Eoin McCarthy
--------------------------------------	-------------------------------------

PROJECT No.: 201120	DRAWING No.: 201120 - 02C
-------------------------------	-------------------------------------

SCALE: 1:2,500 @ A3	DATE: 12.12.2023
-------------------------------	----------------------------

	<p>MKO Planning and Environmental Consultants Team Road, Galway Ireland, H91 VW84 +353 (0) 91 735611 email: info@www.mkofireland.ie Website: www.mkofireland.ie</p>
	<p>OS SHEET No.: 939, 940, 941, 942, 943, 995, 996, 997, 998, 999, 1054, 1055, 1056, 1057, 1058, 1114, 1115, 1116, 1117, 1118</p>

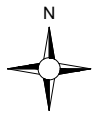


Project Design Drawing Notes

1. Drawings issued are for planning application purposes only.
2. Drawings not to be used for construction/contract conditions.
3. Copyright, all rights reserved. No part hereof may be copied or reproduced partially or wholly in any form whatsoever without the prior notice of the copyright owner McCarthy Keville O'Sullivan.
4. Do not scale off this drawing. Figured metric dimensions only should be taken off this drawing.
5. All contractors, whether main or sub-contractors, must visit the site and are responsible for taking and checking any and all dimensions and levels that relate to the works.
6. The use of or reliance upon this drawing shall be deemed to be acceptance of these conditions of use unless otherwise agreed in writing, such written agreement to be sought from and issued by the copyright holder to the use or reliance upon this drawing.
7. Layout plans show typical Turbine rotor diameter as per turbine drawing.
8. Final levels may vary depending on local ground conditions.

Drawing Legend

- Planning Application Boundary
- Landowners Boundary
- X Site Notice



Ordnance Survey Ireland Licence No. CYAL502675170 Ordnance Survey Ireland/Government of Ireland

Site Location Map D

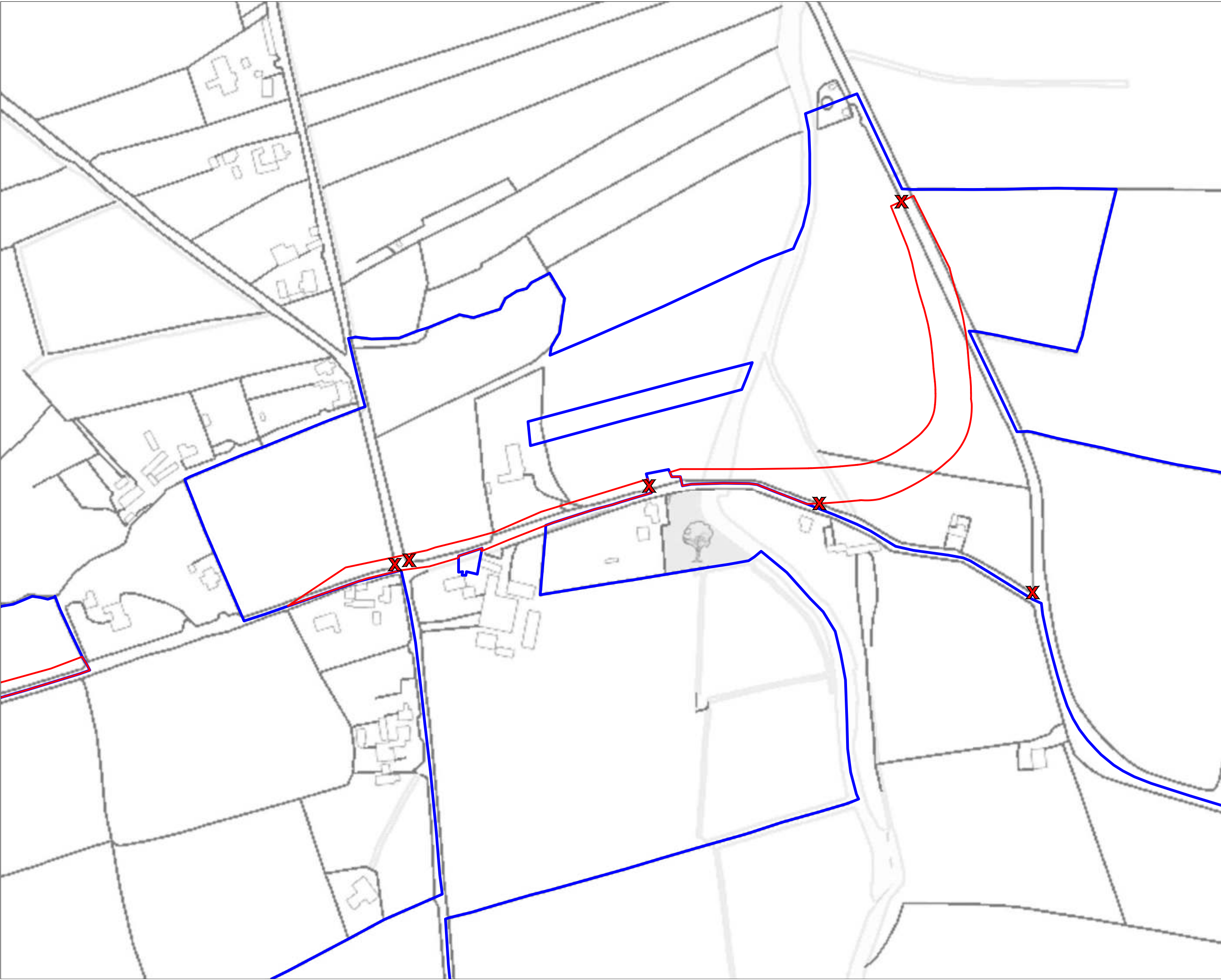
PROJECT TITLE:
Glenora Wind Farm, Co. Mayo

DRAWING BY: Joseph O'Brien	CHECKED BY: Eoin McCarthy
--------------------------------------	-------------------------------------

PROJECT No.: 201120	DRAWING No.: 201120 - 02D
-------------------------------	-------------------------------------

SCALE: 1:2,500 @ A3	DATE: 12.12.2023
-------------------------------	----------------------------

	<p>MKO Planning and Environmental Consultants Tuam Road, Galway Ireland, H91 VW84 +353 (0) 91 735611 email: info@www.mkofireland.ie Website: www.mkofireland.ie</p>
--	--



Project Design Drawing Notes

1. Drawings issued are for planning application purposes only.
2. Drawings not to be used for construction/contract conditions.
3. Copyright, all rights reserved. No part herewith may be copied or reproduced partially or wholly in any form whatsoever without the prior notice of the copyright owner McCarthy Keville O'Sullivan.
4. Do not scale off this drawing. Figured metric dimensions only should be taken off this drawing.
5. All contractors, whether main or sub-contractors, must visit the site and are responsible for taking and checking any and all dimensions and levels that relate to the works.
6. The use of or reliance upon this drawing shall be deemed to be acceptance of these conditions of use unless otherwise agreed in writing, such written agreement to be sought from and issued by the copyright holder to the use or reliance upon this drawing.
7. Layout plans show typical Turbine rotor diameter as per turbine drawing.
8. Final levels may vary depending on local ground conditions.

Drawing Legend

- Planning Application Boundary
- Landowners Boundary
- X Site Notice



Ordnance Survey Ireland Licence No. CYAL502675170 Ordnance Survey Ireland/Government of Ireland

Site Location Map E

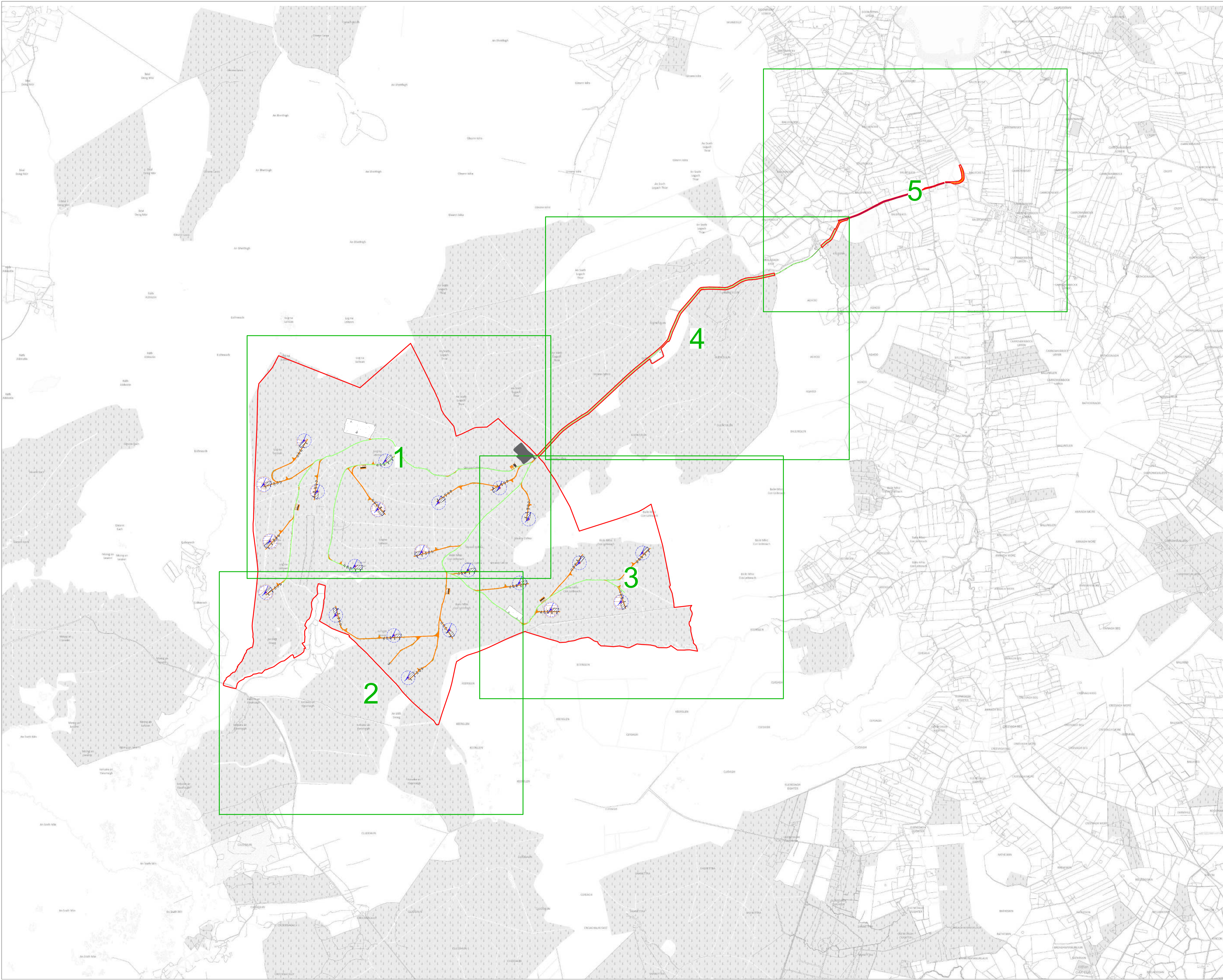
PROJECT TITLE:
Glenora Wind Farm, Co. Mayo

DRAWING BY: Joseph O'Brien	CHECKED BY: Eoin McCarthy
--------------------------------------	-------------------------------------

PROJECT No.: 201120	DRAWING No.: 201120 - 02E
-------------------------------	-------------------------------------

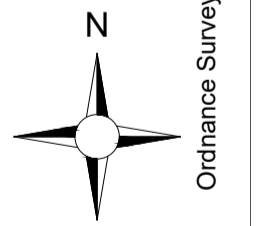
SCALE: 1:2,500 @ A3	DATE: 12.12.2023
-------------------------------	----------------------------

	<p>MKO Planning and Environmental Consultants Tuam Road, Galway Ireland, H91 VW84 +353 (0) 91 735611 email: info@www.mkofireland.ie Website: www.mkofireland.ie</p>
	<p>OS SHEET No.: 939, 940, 941, 942, 943, 995, 996, 997, 998, 999, 1054, 1055, 1056, 1057, 1058, 1114, 1115, 1116, 1117, 1118</p>



- Project Design Drawing Notes**
1. Drawings issued are for planning application purposes only.
 2. Drawings not to be used for construction/contract conditions.
 3. Copyright, all rights reserved. No part hereof may be copied or reproduced partially or wholly in any form whatsoever without the prior notice of the copyright owner McCarthy Keville O'Sullivan.
 4. Do not scale off this drawing. Figured metric dimensions only should be taken off this drawing.
 5. All contractors, whether main or sub-contractors, must visit the site and are responsible for taking and checking any and all dimensions and levels that relate to the works.
 6. The use of or reliance upon this drawing shall be deemed to be acceptance of these conditions of use unless otherwise agreed in writing, such written agreement to be sought from and issued by the copyright holder to the use or reliance upon this drawing.
 7. Layout plans show typical Turbine rotor diameter as per turbine drawing.
 8. Final levels may vary depending on local ground conditions.

- Drawing Legend**
- Planning Application Boundary
 - Existing Road to be Upgraded
 - Proposed Road
 - Proposed Road Widening
 - ▨ Road Upgrade not Part of Application but Assessed in EIAR
 - ▨ Crane Pad Hardstanding Area
 - Turbine Foundation
 - ⊙ Turbine Sweep Area
 - ⊙ Borrow Pit
 - ▨ Peat & Spoil Placement Areas
 - Cut
 - Fill
 - 110kV Substation Subject to Separate Application



DRAWING TITLE:
Site Layout Key Plan
(1:5,000)

PROJECT TITLE:
Glenora Wind Farm, Co. Mayo

DRAWING BY: Joseph O'Brien **CHECKED BY:** Eoin McCarthy
PROJECT No.: 201120 **DRAWING No.:** 201120 - 03
SCALE: 1:20,000 @ A1 **DATE:** 12.12.2023

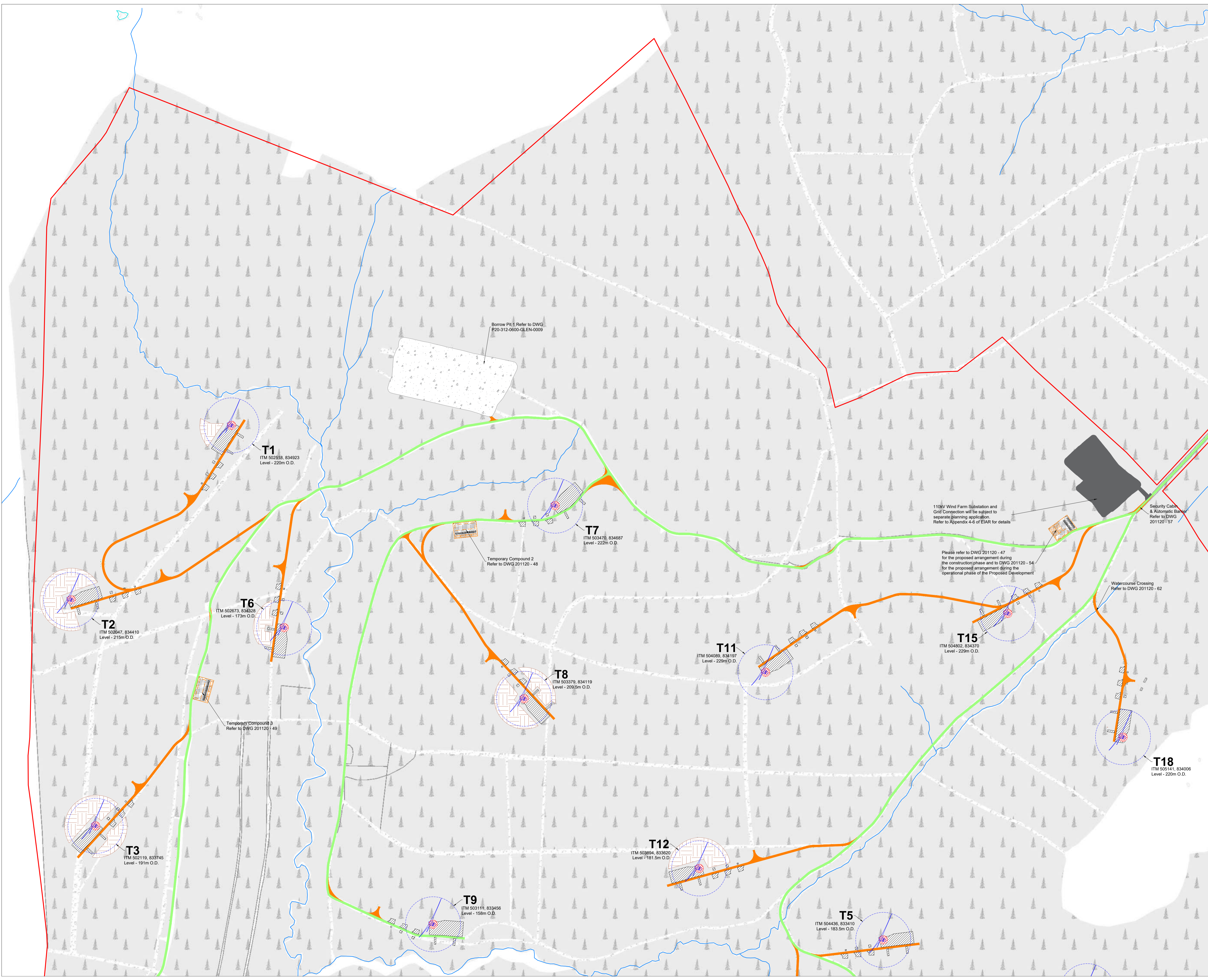
OS SHEET No.: 939, 940, 941, 942, 943, 995, 996, 997, 998, 999, 1054, 1055, 1056, 1057, 1058, 1114, 1115, 1116, 1117, 1118



MKO
 Planning and
 Environmental
 Consultants
 Tuam Road, Galway
 Ireland, H91 VW84
 +353 (0) 91 735611
 email: info@www.mkofireland.ie
 Website: www.mkofireland.ie

Ordnance Survey Ireland Licence No. CYAL502875176 © Ordnance Survey Ireland/Government of Ireland

- Project Design Drawing Notes**
1. Drawings issued are for planning application purposes only.
 2. Drawings not to be used for construction/contract conditions.
 3. Copyright, all rights reserved. No part herewith may be copied or reproduced partially or wholly in any form whatsoever without the prior notice of the copyright owner McCarthy Keville O'Sullivan.
 4. Do not scale off this drawing. Figured metric dimensions only should be taken off this drawing.
 5. All contractors, whether main or sub-contractors, must visit the site and are responsible for taking and checking any and all dimensions and levels that relate to the works.
 6. The use of or reliance upon this drawing shall be deemed to be acceptance of these conditions of use unless otherwise agreed in writing, such written agreement to be sought from and issued by the copyright holder to the use or reliance upon this drawing.
 7. Layout plans show typical Turbine rotor diameter as per turbine drawing.
 8. Final levels may vary depending on local ground conditions.



Drawing Legend

- Planning Application Boundary
- Existing Road to be Upgraded
- Proposed Road
- Crane Pad Hardstanding Area
- Turbine Foundation
- Turbine Sweep Area
- Borrow Pit
- Peat & Spoil Placement Areas
- River/Stream
- Lakes
- Cut
- Fill
- 110kV Substation Subject to Separate Application

Site Layout Plan Sheet 1 of 5

PROJECT TITLE: **Glenera Wind Farm, Co. Mayo**

DRAWING BY: **Joseph O'Brien** CHECKED BY: **Eoin McCarthy**

PROJECT No.: **201120** DRAWING No.: **201120 - 04**

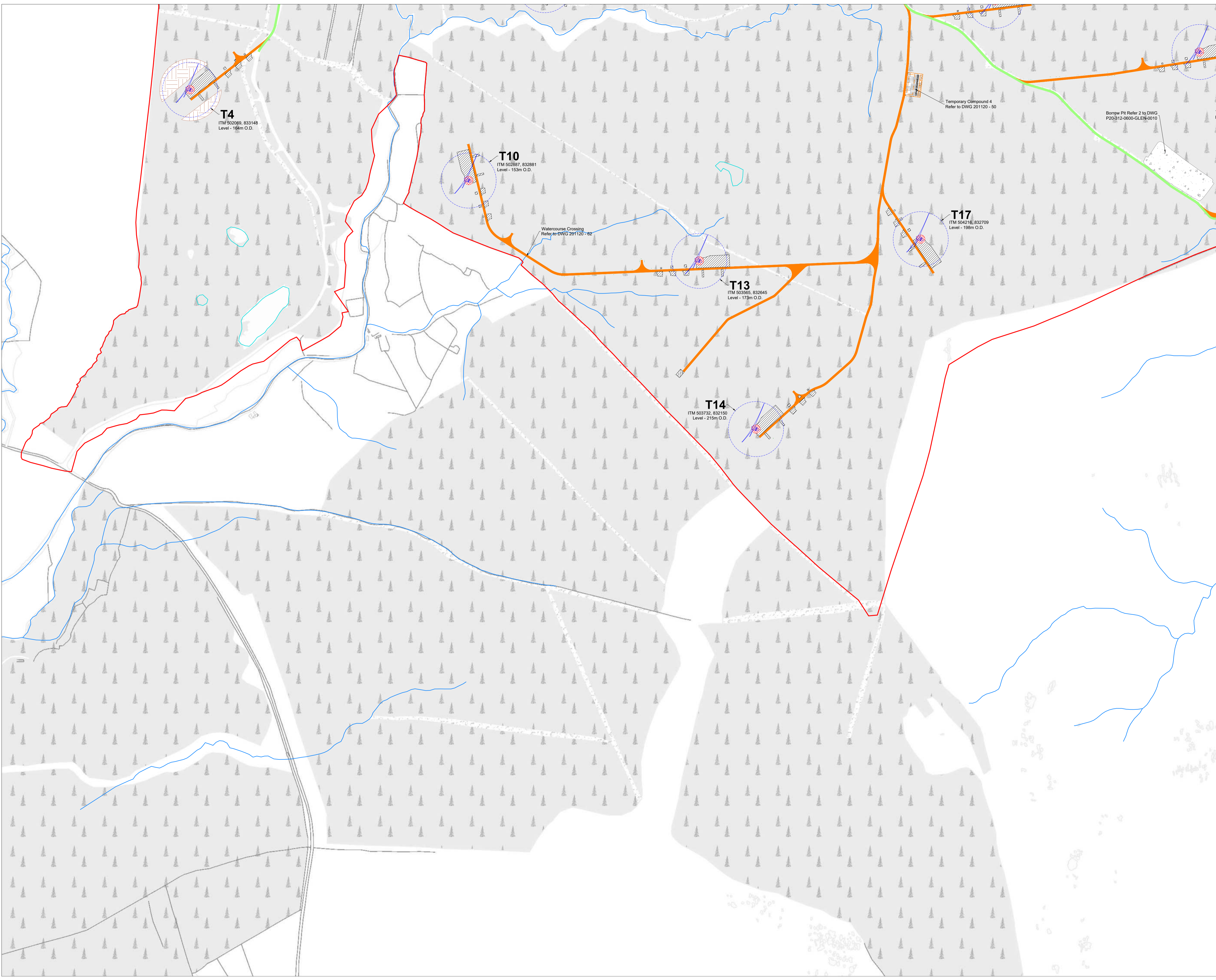
SCALE: **1:5,000 @ A1** DATE: **12.12.2023**

OS SHEET No.: 939, 940, 941, 942, 943, 995, 996, 997, 998, 999, 1054, 1055, 1056, 1057, 1058, 1114, 1115, 1116, 1117, 1118

MKO
 Planning and Environmental Consultants
 Tuam Road, Galway
 Ireland, H91 VV84
 +353 (0) 91 735611
 email: info@www.mkofireland.ie
 Website: www.mkofireland.ie



Ordnance Survey Ireland Licence No. CYAL502675176 © Ordnance Survey Ireland/Government of Ireland



Project Design Drawing Notes

1. Drawings issued are for planning application purposes only.
2. Drawings not to be used for construction/contract conditions.
3. Copyright, all rights reserved. No part herewith may be copied or reproduced partially or wholly in any form whatsoever without the prior notice of the copyright owner McCarthy Keville O'Sullivan.
4. Do not scale off this drawing. Figured metric dimensions only should be taken off this drawing.
5. All contractors, whether main or sub-contractors, must visit the site and are responsible for taking and checking any and all dimensions and levels that relate to the works.
6. The use of or reliance upon this drawing shall be deemed to be acceptance of these conditions of use unless otherwise agreed in writing, such written agreement to be sought from and issued by the copyright holder to the use or reliance upon this drawing.
7. Layout plans show typical Turbine rotor diameter as per turbine drawing.
8. Final levels may vary depending on local ground conditions.

Drawing Legend

	Planning Application Boundary
	Existing Road to be Upgraded
	Proposed Road
	Crane Pad Hardstanding Area
	Turbine Foundation
	Turbine Sweep Area
	Borrow Pit
	Peat & Spoil Placement Areas
	River/Stream
	Lakes
	Cut
	Fill

**Site Layout Plan
Sheet 2 of 5**

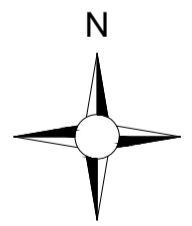
PROJECT TITLE:
Glenora Wind Farm, Co. Mayo

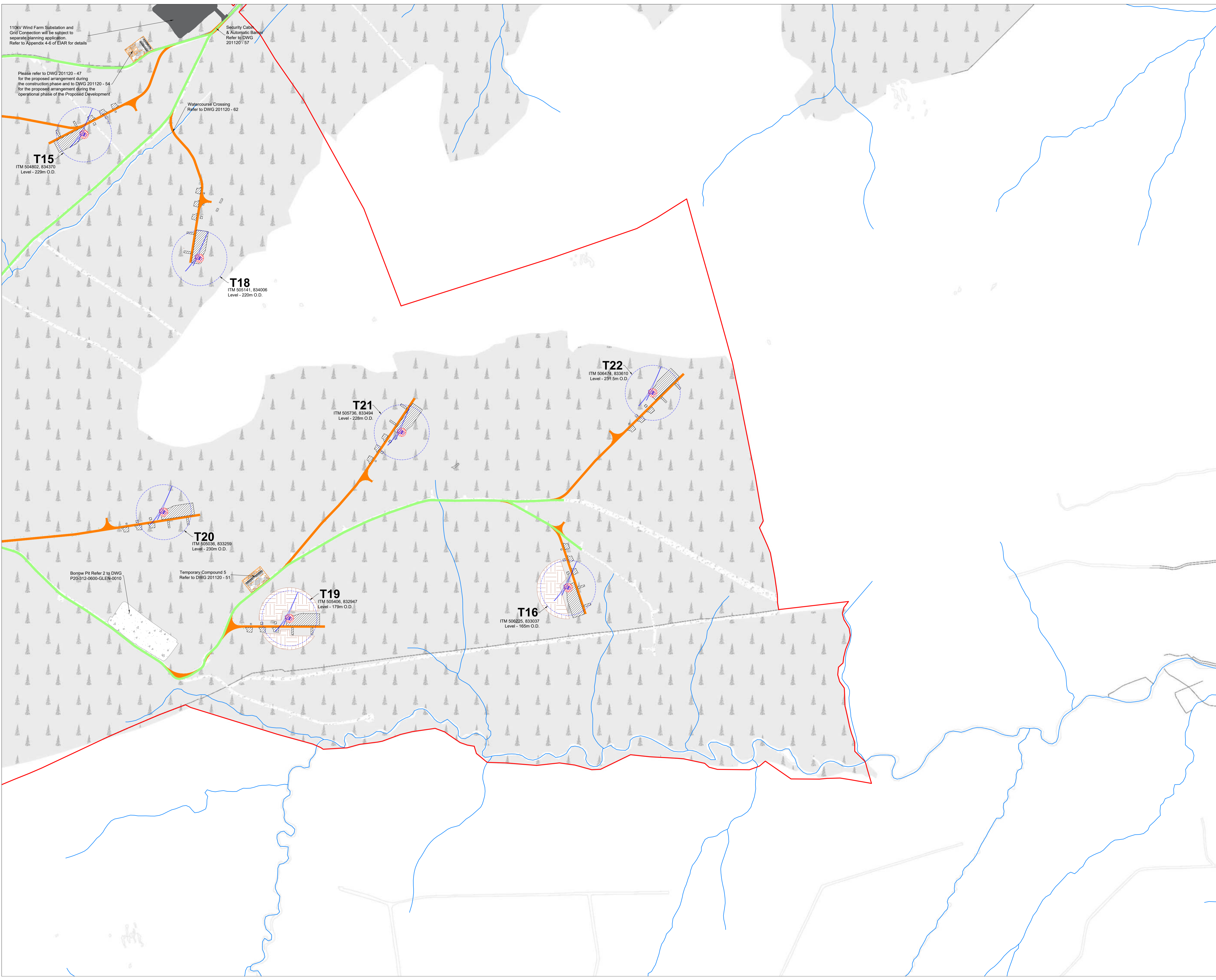
DRAWING BY: Joseph O'Brien	CHECKED BY: Eoin McCarthy
PROJECT No.: 201120	DRAWING No.: 201120 - 05
SCALE: 1:5,000 @ A1	DATE: 12.12.2023

OS SHEET No.: 939, 940, 941, 942, 943, 995, 996, 997, 998, 999, 1054, 1055, 1056, 1057, 1058, 1114, 1115, 1116, 1117, 1118

MKO
Planning and
Environmental
Consultants
Tuum Road, Galway
Ireland, H91 YW84
+353 (0) 91 735611
email: info@www.mkofireland.ie
Website: www.mkofireland.ie

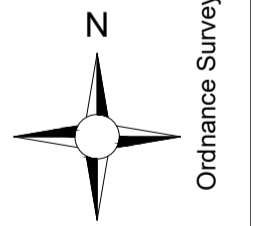
Ordnance Survey Ireland Licence No. CYAL502875176 Ordnance Survey Ireland/Government of Ireland





- Project Design Drawing Notes**
1. Drawings issued are for planning application purposes only.
 2. Drawings not to be used for construction/contract conditions.
 3. Copyright, all rights reserved. No part herewith may be copied or reproduced partially or wholly in any form whatsoever without the prior notice of the copyright owner McCarthy Keville O'Sullivan.
 4. Do not scale off this drawing. Figured metric dimensions only should be taken off this drawing.
 5. All contractors, whether main or sub-contractors, must visit the site and are responsible for taking and checking any and all dimensions and levels that relate to the works.
 6. The use of or reliance upon this drawing shall be deemed to be acceptance of these conditions of use unless otherwise agreed in writing, such written agreement to be sought from and issued by the copyright holder to the use or reliance upon this drawing.
 7. Layout plans show typical Turbine rotor diameter as per turbine drawing.
 8. Final levels may vary depending on local ground conditions.

- Drawing Legend**
- Planning Application Boundary
 - Existing Road to be Upgraded
 - Proposed Road
 - Crane Pad Hardstanding Area
 - Turbine Foundation
 - Turbine Sweep Area
 - Borrow Pit
 - River/Stream
 - Cut
 - Fill
 - 110kV Substation Subject to Separate Application



DRAWING TITLE:
**Site Layout Plan
Sheet 3 of 5**

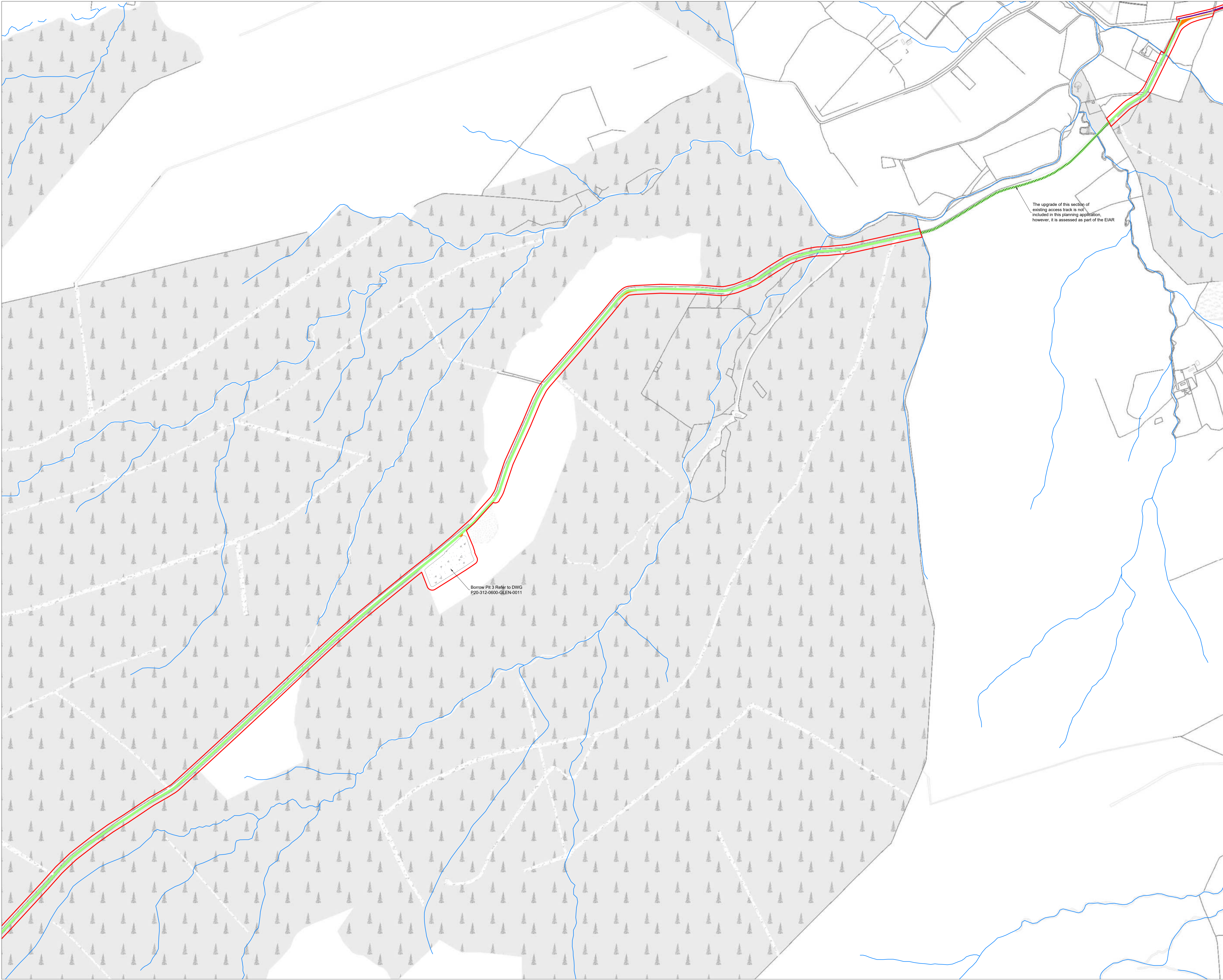
PROJECT TITLE:
Glenora Wind Farm, Co. Mayo

DRAWING BY: Joseph O'Brien	CHECKED BY: Eoin McCarthy
PROJECT No.: 201120	DRAWING No.: 201120 - 06
SCALE: 1:5,000 @ A1	DATE: 12.12.2023

OS SHEET No.: 939, 940, 941, 942, 943, 995, 996, 997, 998, 999, 1054, 1055, 1056, 1057, 1058, 1114, 1115, 1116, 1117, 1118

MKO
Planning and Environmental Consultants
Tuum Road, Galway
Ireland, H91 YW84
+353 (0) 91 735611
email: info@www.mkofireland.ie
Website: www.mkofireland.ie

Ordnance Survey Ireland Licence No. CYAL502875176 © Ordnance Survey Ireland/Government of Ireland



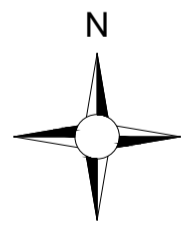
- Project Design Drawing Notes**
1. Drawings issued are for planning application purposes only.
 2. Drawings not to be used for construction/contract conditions.
 3. Copyright, all rights reserved. No part herewith may be copied or reproduced partially or wholly in any form whatsoever without the prior notice of the copyright owner McCarthy Keville O'Sullivan.
 4. Do not scale off this drawing. Figured metric dimensions only should be taken off this drawing.
 5. All contractors, whether main or sub-contractors, must visit the site and are responsible for taking and checking any and all dimensions and levels that relate to the works.
 6. The use of or reliance upon this drawing shall be deemed to be acceptance of these conditions of use unless otherwise agreed in writing, such written agreement to be sought from and issued by the copyright holder to the use or reliance upon this drawing.
 7. Layout plans show typical Turbine rotor diameter as per turbine drawing.
 8. Final levels may vary depending on local ground conditions.

The upgrade of this section of existing access track is not included in this planning application, however, it is assessed as part of the EIAIR

Borrow Pit 3 Refer to DWG P20-312-0600-GLEN-0011

Drawing Legend

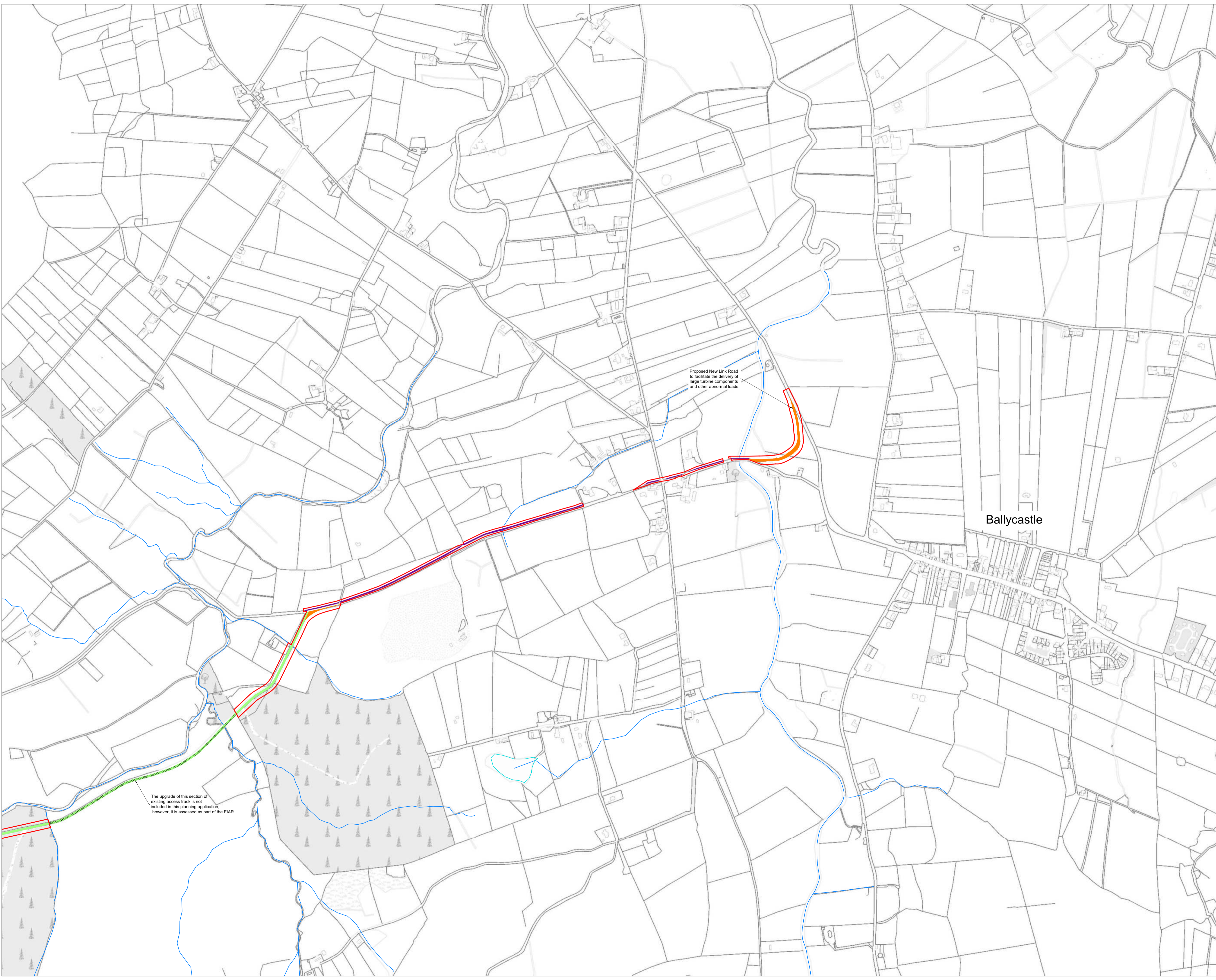
- Planning Application Boundary
- Existing Road to be Upgraded
- Proposed Road
- Proposed Road Widening
- x Road Upgrade not Part of Application but Assessed in EIAIR
- Borrow Pit
- River/Stream
- Cut
- Fill



Ordnance Survey Ireland Licence No. CYAL502875176 Ordnance Survey Ireland/Government of Ireland

Site Layout Plan Sheet 4 of 5	
PROJECT TITLE: Glenora Wind Farm, Co. Mayo	
DRAWING BY: Joseph O'Brien	CHECKED BY: Eoin McCarthy
PROJECT No.: 201120	DRAWING No.: 201120 - 07
SCALE: 1:5,000 @ A1	DATE: 12.12.2023
OS SHEET No.: 939, 940, 941, 942, 943, 995, 996, 997, 998, 999, 1054, 1055, 1056, 1057, 1058, 1114, 1115, 1116, 1117, 1118	

MKO
Planning and
Environmental
Consultants
Tuum Road, Galway
Ireland, H91 VW84
+353 (0) 91 735611
email: info@www.mkofireland.ie
Website: www.mkofireland.ie



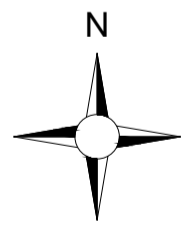
- Project Design Drawing Notes**
1. Drawings issued are for planning application purposes only.
 2. Drawings not to be used for construction/contract conditions.
 3. Copyright, all rights reserved. No part herewith may be copied or reproduced partially or wholly in any form whatsoever without the prior notice of the copyright owner McCarthy Keville O'Sullivan.
 4. Do not scale off this drawing. Figured metric dimensions only should be taken off this drawing.
 5. All contractors, whether main or sub-contractors, must visit the site and are responsible for taking and checking any and all dimensions and levels that relate to the works.
 6. The use of or reliance upon this drawing shall be deemed to be acceptance of these conditions of use unless otherwise agreed in writing, such written agreement to be sought from and issued by the copyright holder to the use or reliance upon this drawing.
 7. Layout plans show typical Turbine rotor diameter as per turbine drawing.
 8. Final levels may vary depending on local ground conditions.

- Drawing Legend**
- Planning Application Boundary
 - Existing Road to be Upgraded
 - Proposed Road
 - Proposed Road Widening
 - Road Upgrade not Part of Application but Assessed in EIAR
 - River/Stream
 - Lakes
 - Cut
 - Fill

The upgrade of this section of existing access track is not included in this planning application, however, it is assessed as part of the EIAR

Proposed New Link Road to facilitate the delivery of large turbine components and other abnormal loads.

Ballycastle



DRAWING TITLE:
**Site Layout Plan
 Sheet 5 of 5**

PROJECT TITLE:
Glenora Wind Farm, Co. Mayo

DRAWING BY: **Joseph O'Brien** CHECKED BY: **Eoin McCarthy**

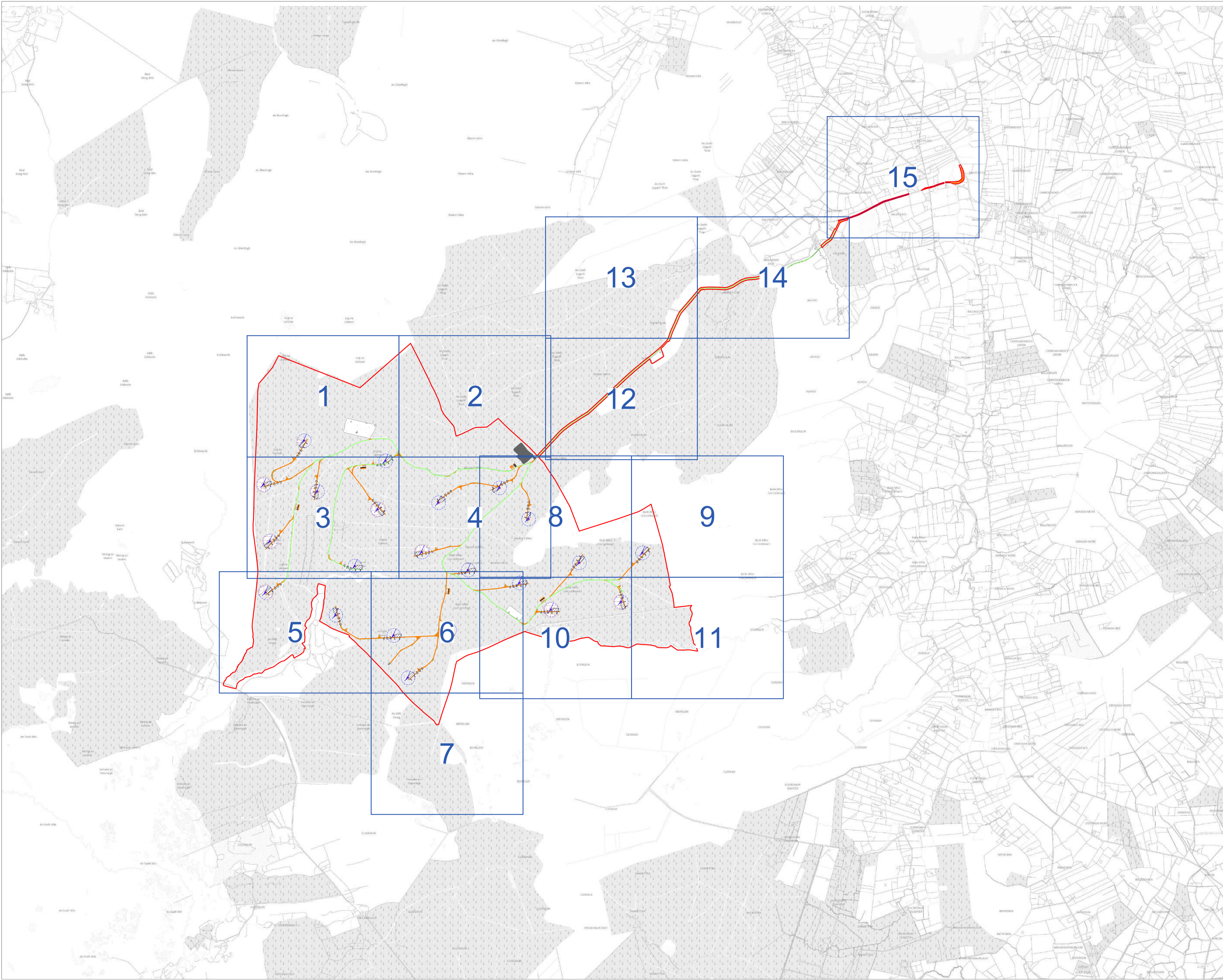
PROJECT No.: **201120** DRAWING No.: **201120 - 08**

SCALE: **1:5,000 @ A1** DATE: **12.12.2023**

OS SHEET No.: 939, 940, 941, 942, 943, 995, 996, 997, 998, 999, 1054, 1055, 1056, 1057, 1058, 1114, 1115, 1116, 1117, 1118

MKO
 Planning and Environmental Consultants
 Tuam Road, Galway
 Ireland, H91 VV84
 +353 (0) 91 735611
 email: info@www.mkoireland.ie
 Website: www.mkoireland.ie

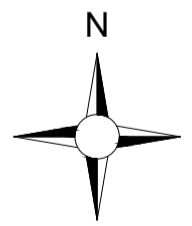
Ordnance Survey Ireland Licence No. CYAL502875176 © Ordnance Survey Ireland/Government of Ireland



- Project Design Drawing Notes**
1. Drawings issued are for planning application purposes only.
 2. Drawings not to be used for construction/contract conditions.
 3. Copyright, all rights reserved. No part herewith may be copied or reproduced partially or wholly in any form whatsoever without the prior notice of the copyright owner McCarthy Keville O'Sullivan.
 4. Do not scale off this drawing. Figured metric dimensions only should be taken off this drawing.
 5. All contractors, whether main or sub-contractors, must visit the site and are responsible for taking and checking any and all dimensions and levels that relate to the works.
 6. The use of or reliance upon this drawing shall be deemed to be acceptance of these conditions of use unless otherwise agreed in writing, such written agreement to be sought from and issued by the copyright holder to the use or reliance upon this drawing.
 7. Layout plans show typical Turbine rotor diameter as per turbine drawing.
 8. Final levels may vary depending on local ground conditions.

Drawing Legend

- Planning Application Boundary
- Existing Road to be Upgraded
- Proposed Road
- Proposed Road Widening
- Road Upgrade not Part of Application but Assessed in EIAR
- Crane Pad Hardstanding Area
- Turbine Foundation
- Turbine Sweep Area
- Borrow Pit
- Peat & Spoil Placement Areas
- Cut
- Fill
- 110kV Substation Subject to Separate Application



**Site Layout Key Plan
(1:2,500)**

PROJECT TITLE:
Glenora Wind Farm, Co. Mayo

DRAWING BY: **Joseph O'Brien** CHECKED BY: **Eoin McCarthy**

PROJECT No.: **201120** DRAWING No.: **201120 - 09**

SCALE: **1:20,000 @ A1** DATE: **12.12.2023**

OS SHEET No.: 939, 940, 941, 942, 943, 995, 996, 997, 998, 999, 1054, 1055, 1056, 1057, 1058, 1114, 1115, 1116, 1117, 1118



MKO
Planning and
Environmental
Consultants
Tussock Road, Galway
Ireland, H91 VW84
+353 (0) 91 735611
email: info@www.mkofireland.ie
Website: www.mkofireland.ie

Ordnance Survey Ireland Licence No. CYAL502875176 © Ordnance Survey Ireland/Government of Ireland

- Project Design Drawing Notes**
1. Drawings issued are for planning application purposes only.
 2. Drawings not to be used for construction/contract conditions.
 3. Copyright, all rights reserved. No part herewith may be copied or reproduced partially or wholly in any form whatsoever without the prior notice of the copyright owner McCarthy Keville O'Sullivan.
 4. Do not scale off this drawing. Figured metric dimensions only should be taken off this drawing.
 5. All contractors, whether main or sub-contractors, must visit the site and are responsible for taking and checking any and all dimensions and levels that relate to the works.
 6. The use of or reliance upon this drawing shall be deemed to be acceptance of these conditions of use unless otherwise agreed in writing, such written agreement to be sought from and issued by the copyright holder to the use or reliance upon this drawing.
 7. Layout plans show typical Turbine rotor diameter as per turbine drawing.
 8. Final levels may vary depending on local ground conditions.



- Drawing Legend**
- Planning Application Boundary
 - Existing Road to be Upgraded
 - Proposed Road
 - Crane Pad Hardstanding Area
 - Turbine Foundation
 - Turbine Sweep Area
 - Borrow Pit
 - Peat & Spoil Placement Areas
 - River/Stream
 - Lakes
 - Cut
 - Fill

DRAWING TITLE:
**Site Layout Plan
 Sheet 1 of 15**

PROJECT TITLE:
Glenora Wind Farm, Co. Mayo

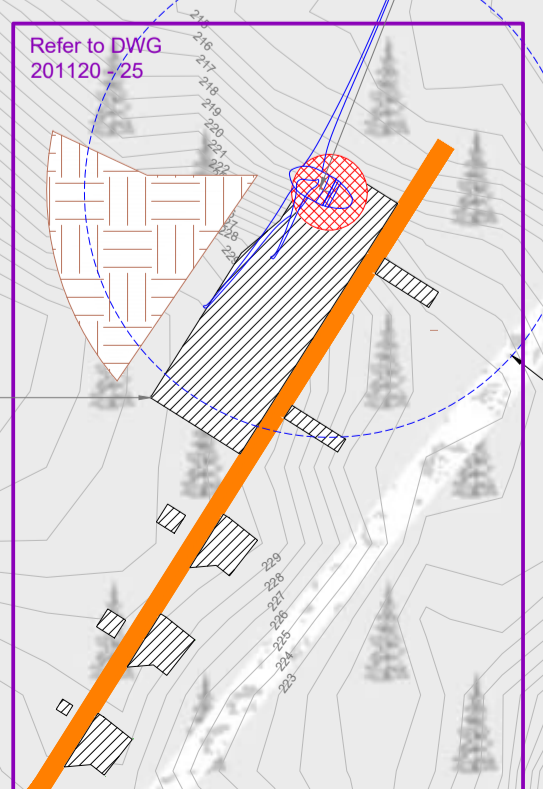
DRAWING BY: **Joseph O'Brien** CHECKED BY: **Eoin McCarthy**

PROJECT No.: **201120** DRAWING No.: **201120 - 10**

SCALE: **1:2,500 @ A1** DATE: **12.12.2023**

OS SHEET No.: 939, 940, 941, 942, 943, 995, 996, 997, 998, 999, 1054, 1055, 1056, 1057, 1058, 1114, 1115, 1116, 1117, 1118

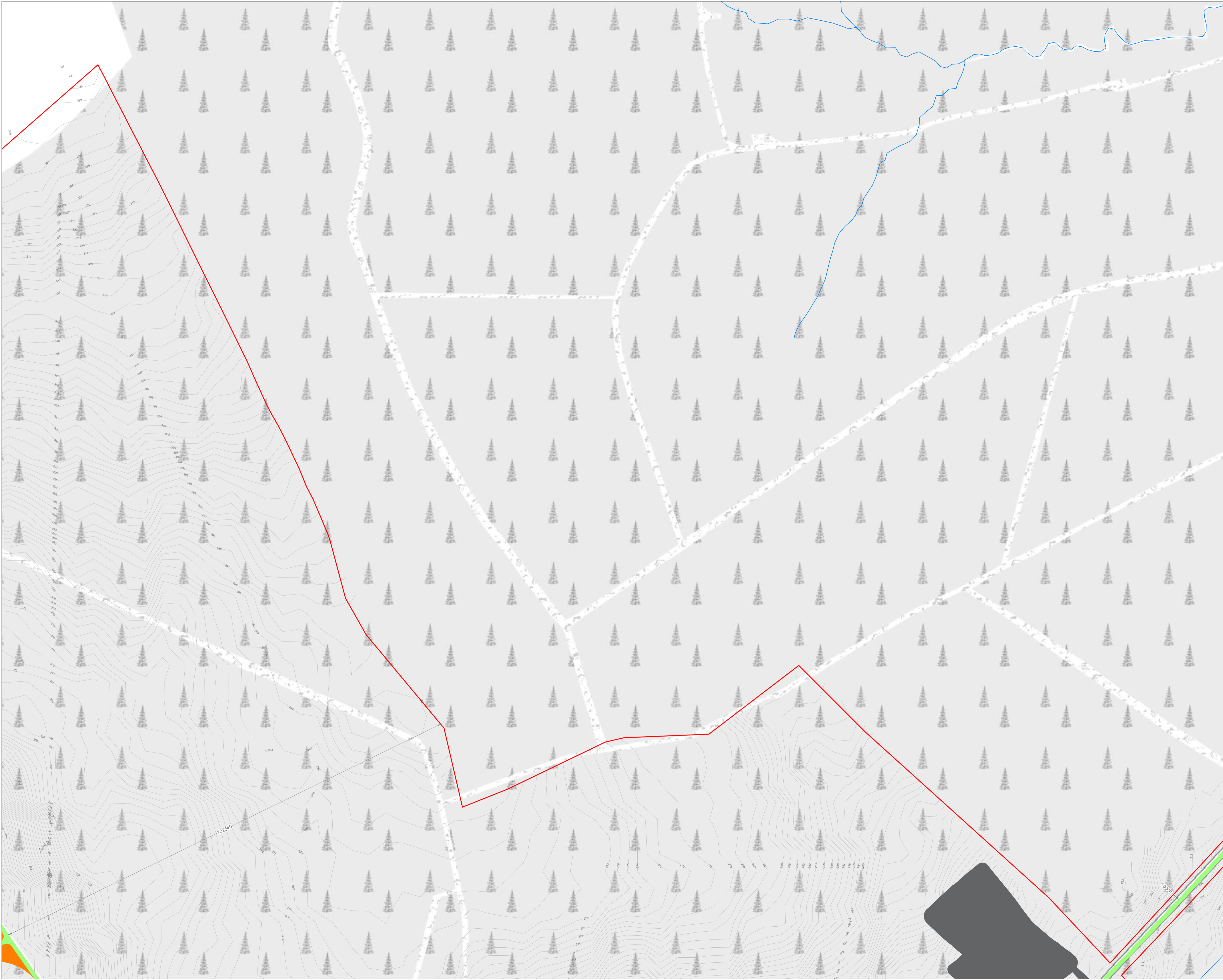
MKO
 Planning and Environmental Consultants
 Tuam Road, Galway
 Ireland, H91 VW84
 +353 (0) 91 735611
 email: info@www.mkofireland.ie
 Website: www.mkofireland.ie



T1
 ITM 502518, 834923
 Level - 220m O.D.

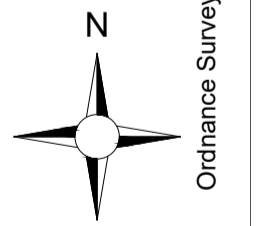
Borrow Pit 1 Refer to DWG
 P20-312-0600-GLEN-0009

Ordnance Survey Ireland Licence No. CYAL502875176 © Ordnance Survey Ireland/Government of Ireland



- Project Design Drawing Notes**
1. Drawings issued are for planning application purposes only.
 2. Drawings not to be used for construction/contract conditions.
 3. Copyright, all rights reserved. No part herewith may be copied or reproduced partially or wholly in any form whatsoever without the prior notice of the copyright owner McCarthy Keville O'Sullivan.
 4. Do not scale off this drawing. Figured metric dimensions only should be taken off this drawing.
 5. All contractors, whether main or sub-contractors, must visit the site and are responsible for taking and checking any and all dimensions and levels that relate to the works.
 6. The use of or reliance upon this drawing shall be deemed to be acceptance of these conditions of use unless otherwise agreed in writing, such written agreement to be sought from and issued by the copyright holder to the use or reliance upon this drawing.
 7. Layout plans show typical Turbine rotor diameter as per turbine drawing.
 8. Final levels may vary depending on local ground conditions.

- Drawing Legend**
- Planning Application Boundary
 - Existing Road to be Upgraded
 - Proposed Road
 - River/Stream
 - Cut
 - Fill
 - 110kV Substation Subject to Separate Application



Ordnance Survey Ireland Licence No. CYAL502875176 Ordnance Survey Ireland/Government of Ireland

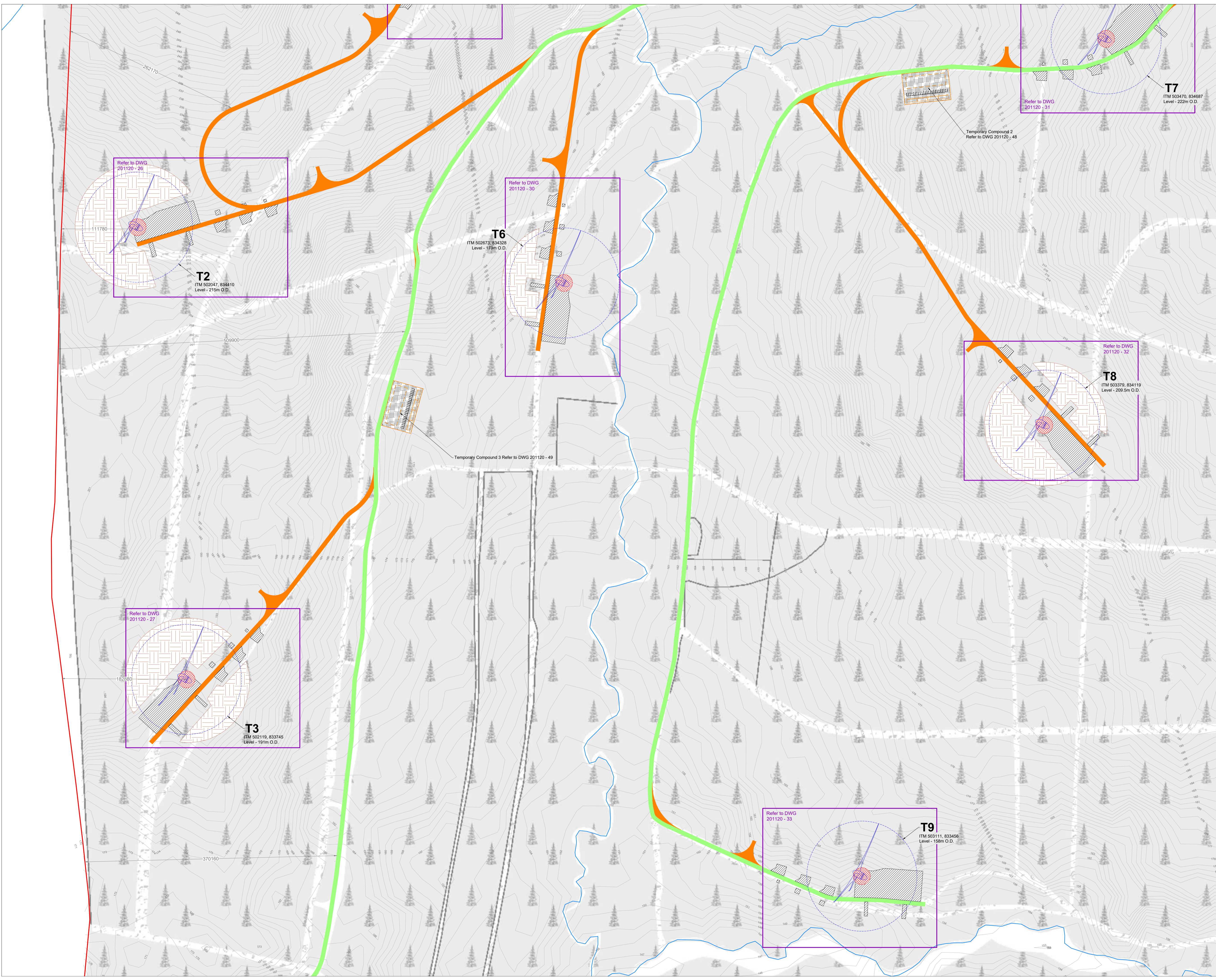
DRAWING TITLE:
Site Layout Plan
Sheet 2 of 15

PROJECT TITLE:
Glencora Wind Farm, Co. Mayo

DRAWING BY: Joseph O'Brien	CHECKED BY: Eoin McCarthy
PROJECT No.: 201120	DRAWING No.: 201120 - 11
SCALE: 1:2,500 @ A1	DATE: 12.12.2023

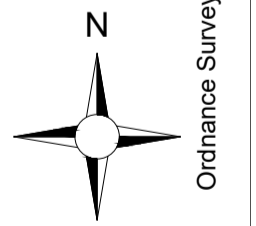
OS SHEET No.: 939, 940, 941, 942, 943, 995, 996, 997, 998, 999, 1054, 1055, 1056, 1057, 1058, 1114, 1115, 1116, 1117, 1118

MKO
 Planning and
 Environmental
 Consultants
 Tuam Road, Galway
 Ireland, H91 VW84
 +353 (0) 91 735611
 email: info@www.mkofireland.ie
 Website: www.mkofireland.ie



- Project Design Drawing Notes**
1. Drawings issued are for planning application purposes only.
 2. Drawings not to be used for construction/contract conditions.
 3. Copyright, all rights reserved. No part herewith may be copied or reproduced partially or wholly in any form whatsoever without the prior notice of the copyright owner McCarthy Keville O'Sullivan.
 4. Do not scale off this drawing. Figured metric dimensions only should be taken off this drawing.
 5. All contractors, whether main or sub-contractors, must visit the site and are responsible for taking and checking any and all dimensions and levels that relate to the works.
 6. The use of or reliance upon this drawing shall be deemed to be acceptance of these conditions of use unless otherwise agreed in writing, such written agreement to be sought from and issued by the copyright holder to the use or reliance upon this drawing.
 7. Layout plans show typical Turbine rotor diameter as per turbine drawing.
 8. Final levels may vary depending on local ground conditions.

- Drawing Legend**
- Planning Application Boundary
 - Existing Road to be Upgraded
 - Proposed Road
 - Crane Pad Hardstanding Area
 - Turbine Foundation
 - Turbine Sweep Area
 - Peat & Spoil Placement Areas
 - River/Stream
 - Cut
 - Fill



DRAWING TITLE:
**Site Layout Plan
 Sheet 3 of 15**

PROJECT TITLE:
Glenora Wind Farm, Co. Mayo

DRAWING BY: **Joseph O'Brien** CHECKED BY: **Eoin McCarthy**

PROJECT NO.: **201120** DRAWING NO.: **201120 - 12**

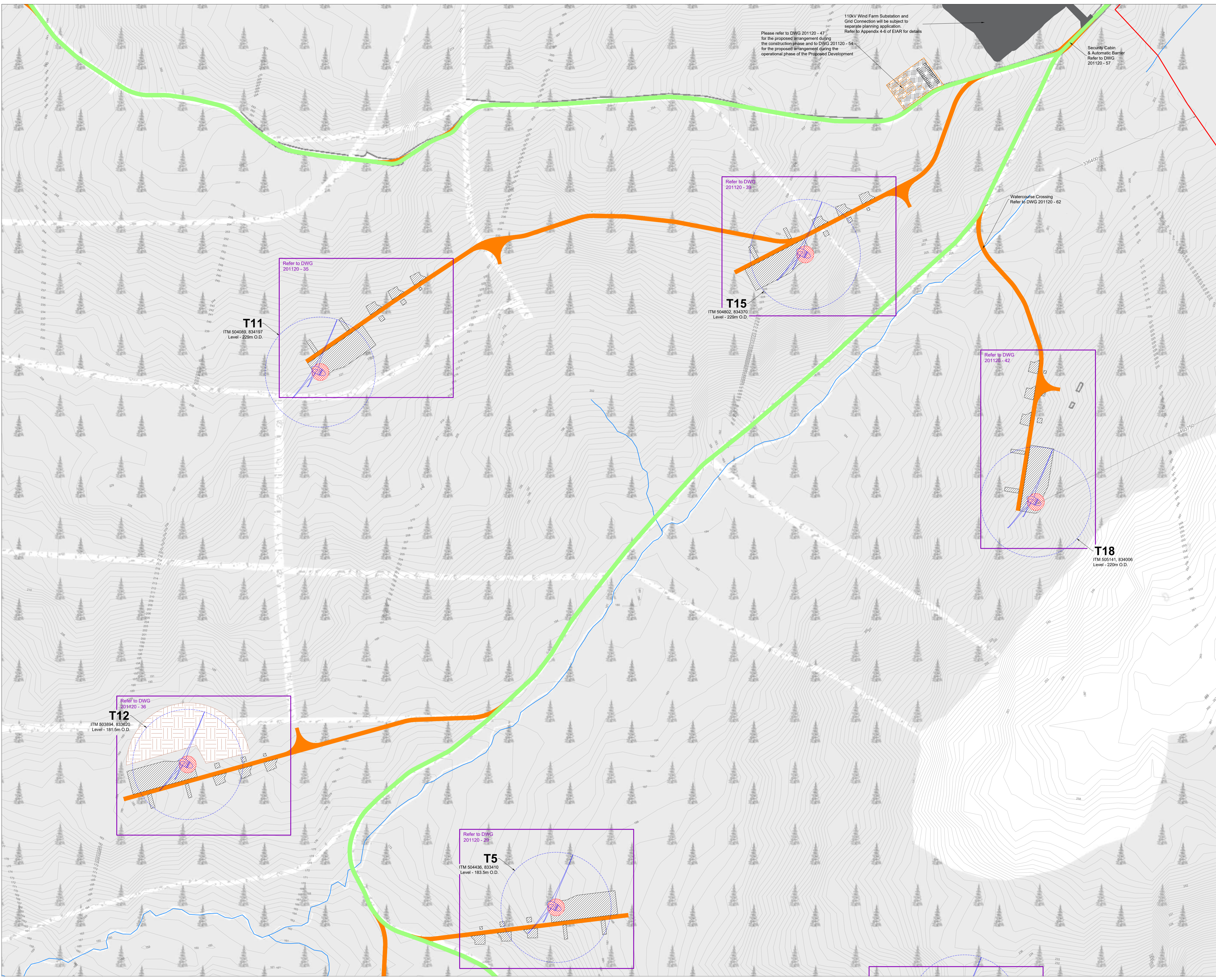
SCALE: **1:2,500 @ A1** DATE: **12.12.2023**

OS SHEET No.: 939, 940, 941, 942, 943, 995, 996, 997, 998, 999, 1054, 1055, 1056, 1057, 1058, 1114, 1115, 1116, 1117, 1118



MKO
 Planning and
 Environmental
 Consultants
 Tuam Road, Galway
 Ireland, H91 VW84
 +353 (0) 91 735611
 email: info@www.mkofireland.ie
 Website: www.mkofireland.ie

Ordnance Survey Ireland Licence No. CYAL502875176 Ordnance Survey Ireland/Government of Ireland



110kV Wind Farm Substation and Grid Connection will be subject to separate planning application. Refer to Appendix 4-6 of EIAIR for details

Security Cabin & Automatic Barrier Refer to DWG 201120 - 57

Refer to DWG 201120 - 35

Refer to DWG 201120 - 39

Refer to DWG 201120 - 42

Refer to DWG 201120 - 28

T11
ITM 504089, 834197
Level - 228m O.D.

T15
ITM 504602, 834370
Level - 229m O.D.

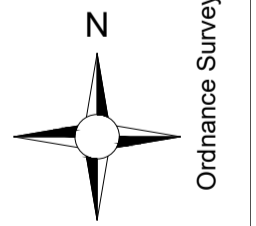
T18
ITM 505141, 834005
Level - 220m O.D.

T12
ITM 503894, 833620
Level - 181.5m O.D.

T5
ITM 504436, 833410
Level - 183.5m O.D.

- Project Design Drawing Notes**
1. Drawings issued are for planning application purposes only.
 2. Drawings not to be used for construction/contract conditions.
 3. Copyright, all rights reserved. No part hereof may be copied or reproduced partially or wholly in any form whatsoever without the prior notice of the copyright owner McCarthy Keville O'Sullivan.
 4. Do not scale off this drawing. Figured metric dimensions only should be taken off this drawing.
 5. All contractors, whether main or sub-contractors, must visit the site and are responsible for taking and checking any and all dimensions and levels that relate to the works.
 6. The use of or reliance upon this drawing shall be deemed to be acceptance of these conditions of use unless otherwise agreed in writing, such written agreement to be sought from and issued by the copyright holder to the use or reliance upon this drawing.
 7. Layout plans show typical Turbine rotor diameter as per turbine drawing.
 8. Final levels may vary depending on local ground conditions.

- Drawing Legend**
- Planning Application Boundary
 - Existing Road to be Upgraded
 - Proposed Road
 - Crane Pad Hardstanding Area
 - Turbine Foundation
 - Turbine Sweep Area
 - Peat & Spoil Placement Areas
 - River/Stream
 - Cut
 - Fill
 - 110kV Substation Subject to Separate Application



Ordnance Survey Ireland Licence No. CYAL502875176 Ordnance Survey Ireland/Government of Ireland

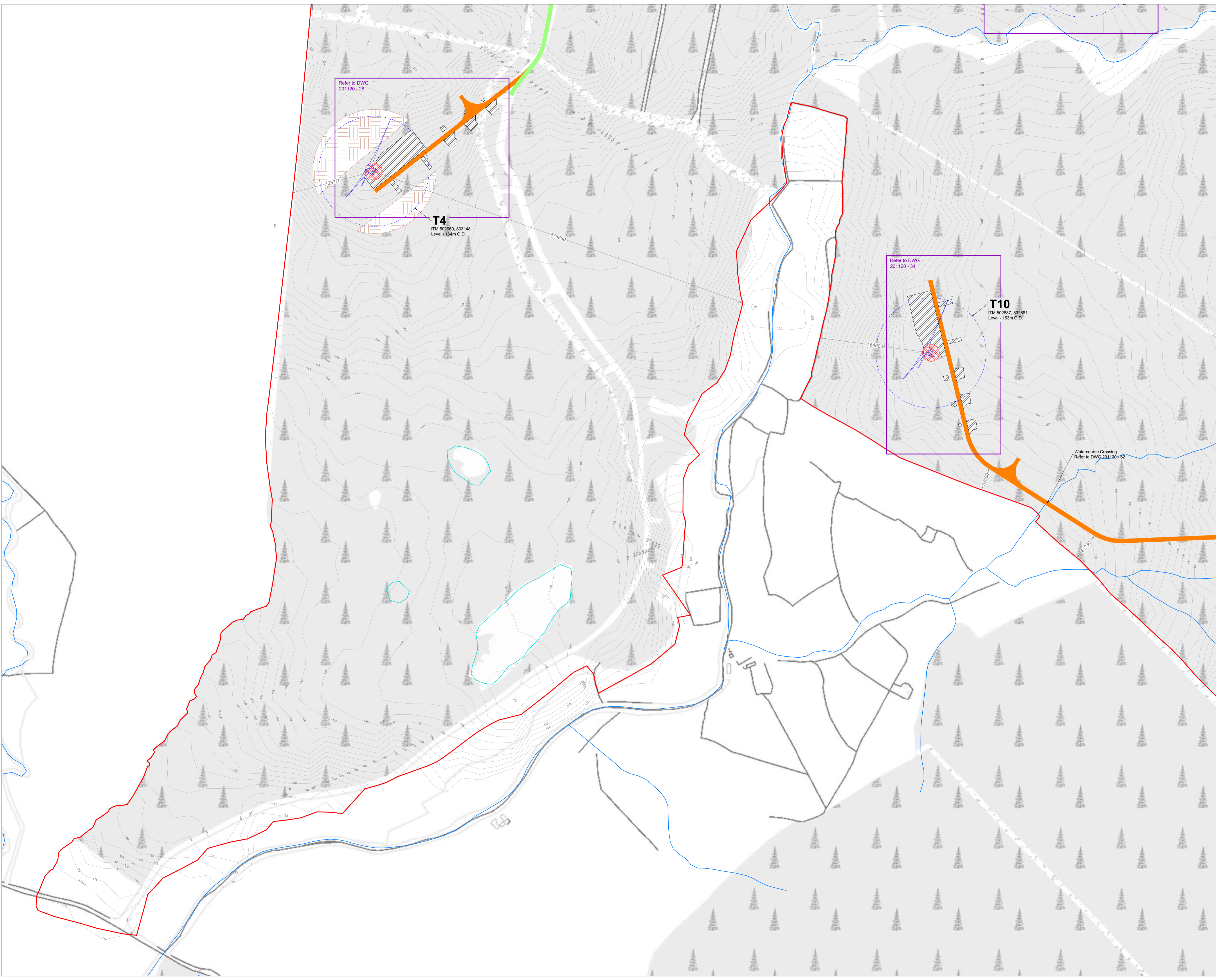
DRAWING TITLE:
Site Layout Plan Sheet 4 of 15

PROJECT TITLE:
Glenera Wind Farm, Co. Mayo

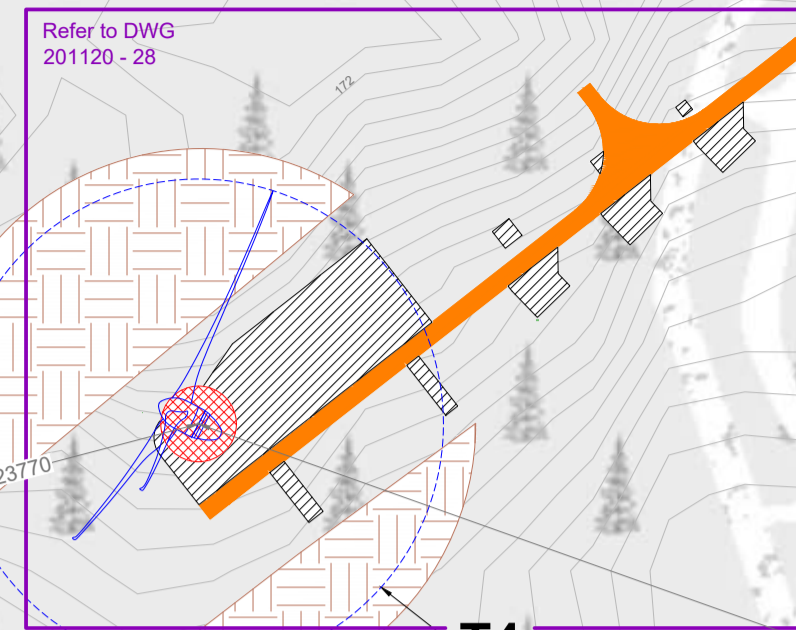
DRAWING BY: Joseph O'Brien	CHECKED BY: Eoin McCarthy
PROJECT NO.: 201120	DRAWING NO.: 201120 - 13
SCALE: 1:2,500 @ A1	DATE: 12.12.2023

OS SHEET No.: 939, 940, 941, 942, 943, 995, 996, 997, 998, 999, 1054, 1055, 1056, 1057, 1058, 1114, 1115, 1116, 1117, 1118

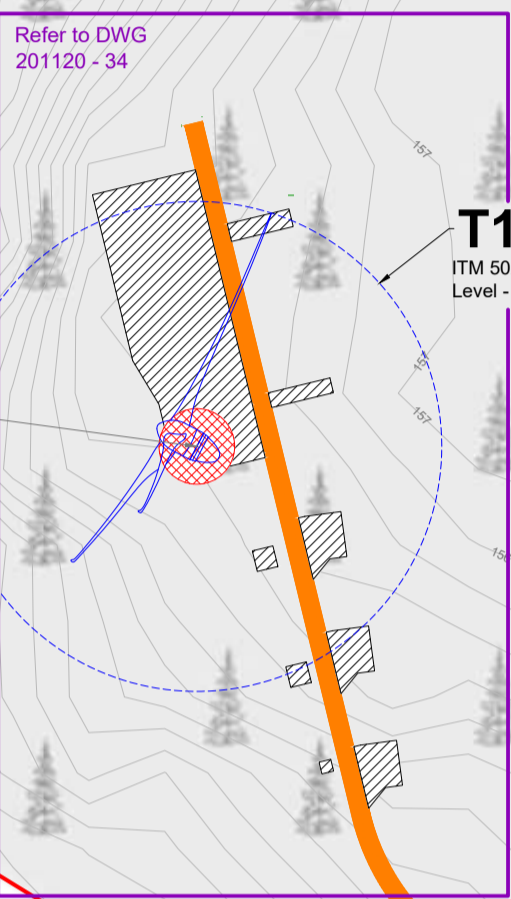
MKO
Planning and Environmental Consultants
Tuam Road, Galway
Ireland, H91 VW84
+353 (0) 91 735611
email: info@www.mkofireland.ie
Website: www.mkofireland.ie



- Project Design Drawing Notes**
1. Drawings issued are for planning application purposes only.
 2. Drawings not to be used for construction/contract conditions.
 3. Copyright, all rights reserved. No part herewith may be copied or reproduced partially or wholly in any form whatsoever without the prior notice of the copyright owner McCarthy Keville O'Sullivan.
 4. Do not scale off this drawing. Figured metric dimensions only should be taken off this drawing.
 5. All contractors, whether main or sub-contractors, must visit the site and are responsible for taking and checking any and all dimensions and levels that relate to the works.
 6. The use of or reliance upon this drawing shall be deemed to be acceptance of these conditions of use unless otherwise agreed in writing, such written agreement to be sought from and issued by the copyright holder to the use or reliance upon this drawing.
 7. Layout plans show typical Turbine rotor diameter as per turbine drawing.
 8. Final levels may vary depending on local ground conditions.



T4
 ITM 502069, 833148
 Level - 164m O.D.



T10
 ITM 502887, 832851
 Level - 153m O.D.

- Drawing Legend**
- Planning Application Boundary
 - Existing Road to be Upgraded
 - Proposed Road
 - Crane Pad Hardstanding Area
 - Turbine Foundation
 - Turbine Sweep Area
 - Peat & Spoil Placement Areas
 - River/Stream
 - Lakes
 - Cut
 - Fill

Site Layout Plan
Sheet 5 of 15

PROJECT TITLE:
Glenora Wind Farm, Co. Mayo

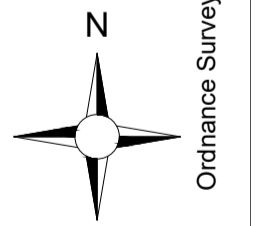
DRAWING BY: **Joseph O'Brien** CHECKED BY: **Eoin McCarthy**

PROJECT No.: **201120** DRAWING No.: **201120 - 14**

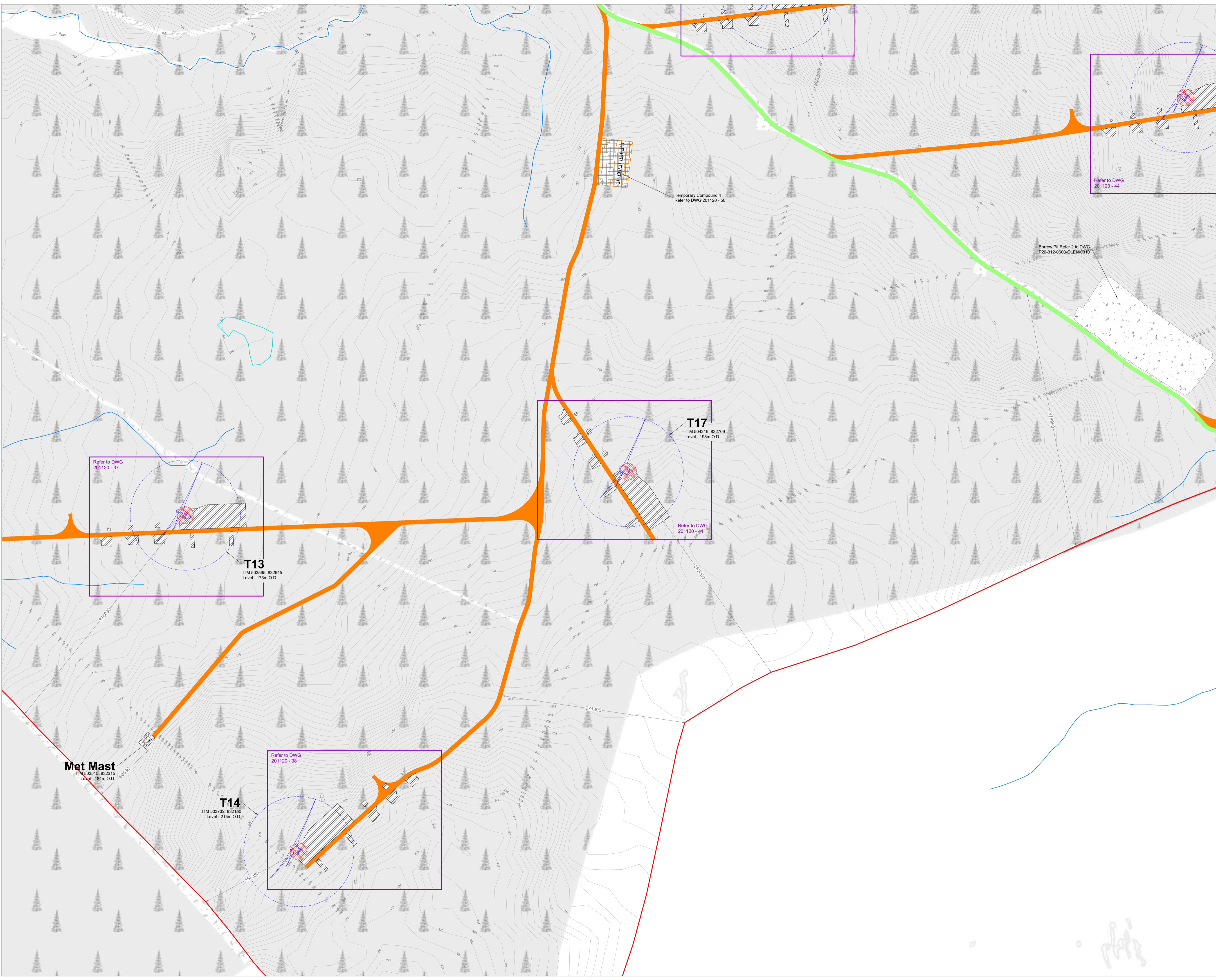
SCALE: **1:2,500 @ A1** DATE: **12.12.2023**

OS SHEET No.: 939, 940, 941, 942, 943, 995, 996, 997, 998, 999, 1054, 1055, 1056, 1057, 1058, 1114, 1115, 1116, 1117, 1118

MKO
 Planning and Environmental Consultants
 Tuam Road, Galway
 Ireland, H91 VV84
 +353 (0) 91 735611
 email: info@www.mkofireland.ie
 Website: www.mkofireland.ie

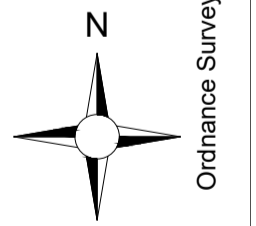


Ordnance Survey Ireland Licence No. CYAL502875176 © Ordnance Survey Ireland/Government of Ireland



- Project Design Drawing Notes**
1. Drawings issued are for planning application purposes only.
 2. Drawings not to be used for construction/contract conditions.
 3. Copyright, all rights reserved. No part hereof may be copied or reproduced partially or wholly in any form whatsoever without the prior notice of the copyright owner McCarthy Keville O'Sullivan.
 4. Do not scale off this drawing. Figured metric dimensions only should be taken off this drawing.
 5. All contractors, whether main or sub-contractors, must visit the site and are responsible for taking and checking any and all dimensions and levels that relate to the works.
 6. The use of or reliance upon this drawing shall be deemed to be acceptance of these conditions of use unless otherwise agreed in writing, such written agreement to be sought from and issued by the copyright holder to the use or reliance upon this drawing.
 7. Layout plans show typical Turbine rotor diameter as per turbine drawing.
 8. Final levels may vary depending on local ground conditions.

- Drawing Legend**
- Planning Application Boundary
 - Existing Road to be Upgraded
 - Proposed Road
 - Crane Pad Hardstanding Area
 - Turbine Foundation
 - Turbine Sweep Area
 - Peat & Spoil Placement Areas
 - River/Stream
 - Lakes
 - Cut
 - Fill



Ordnance Survey Ireland Licence No. CYAL50287576 Ordnance Survey Ireland/Government of Ireland

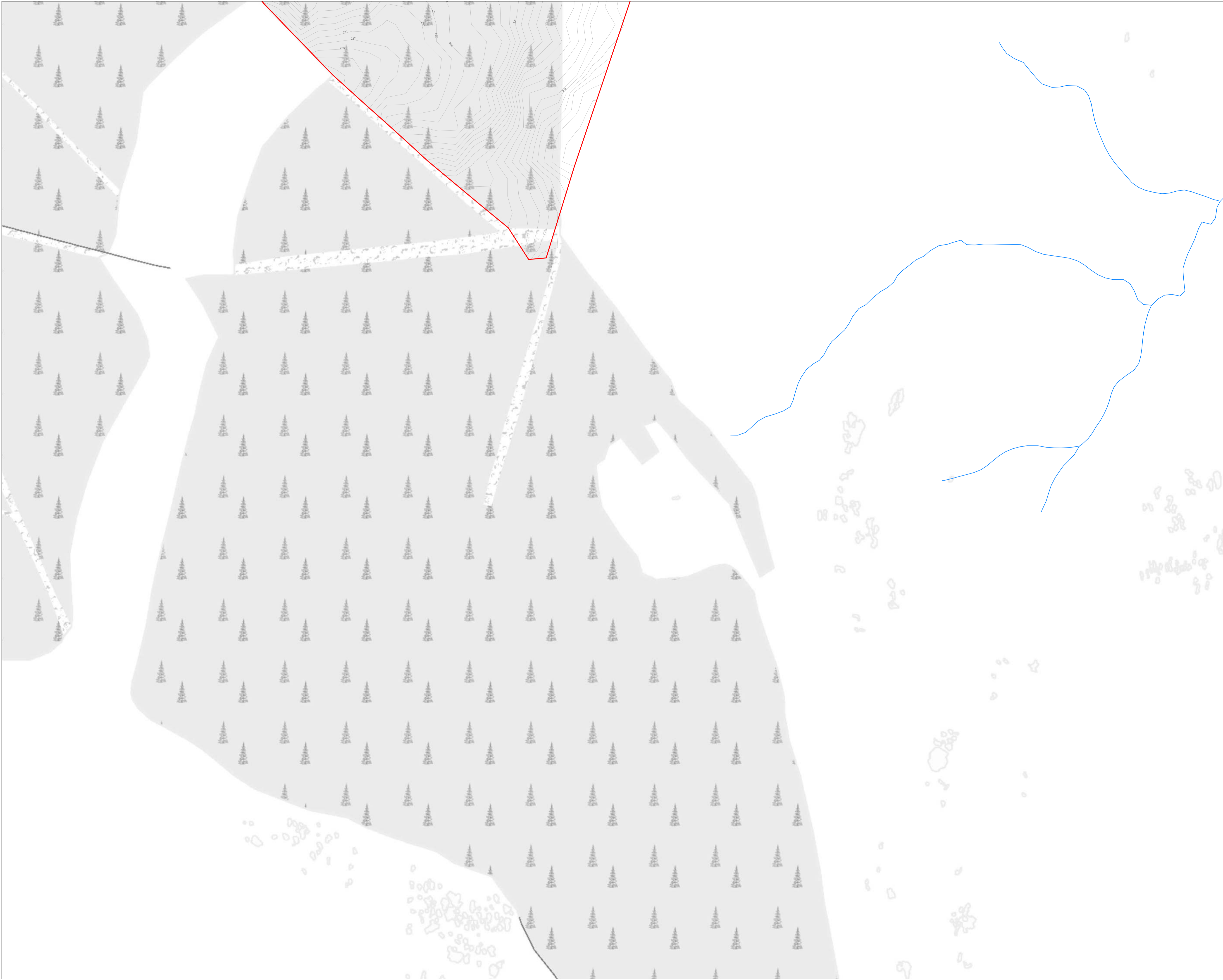
Site Layout Plan
Sheet 6 of 15

PROJECT TITLE:
Glenora Wind Farm, Co. Mayo

DRAWING BY: Joseph O'Brien	CHECKED BY: Eoin McCarthy
PROJECT No.: 201120	DRAWING No.: 201120 - 15
SCALE: 1:2,500 @ A1	DATE: 12.12.2023

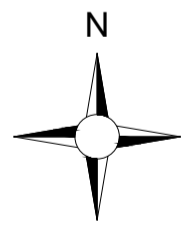
OS SHEET No.: 939, 940, 941, 942, 943, 995, 996, 997, 998, 999, 1054, 1055, 1056, 1057, 1058, 1114, 1115, 1116, 1117, 1118

MKO
Planning and
Environmental
Consultants
Tuum Road, Galway
Ireland, H91 VW84
+353 (0) 91 735611
email: info@www.mkofireland.ie
Website: www.mkofireland.ie



- Project Design Drawing Notes**
1. Drawings issued are for planning application purposes only.
 2. Drawings not to be used for construction/contract conditions.
 3. Copyright, all rights reserved. No part herewith may be copied or reproduced partially or wholly in any form whatsoever without the prior notice of the copyright owner McCarthy Keville O'Sullivan.
 4. Do not scale off this drawing. Figured metric dimensions only should be taken off this drawing.
 5. All contractors, whether main or sub-contractors, must visit the site and are responsible for taking and checking any and all dimensions and levels that relate to the works.
 6. The use of or reliance upon this drawing shall be deemed to be acceptance of these conditions of use unless otherwise agreed in writing, such written agreement to be sought from and issued by the copyright holder to the use or reliance upon this drawing.
 7. Layout plans show typical Turbine rotor diameter as per turbine drawing.
 8. Final levels may vary depending on local ground conditions.

- Drawing Legend**
- Planning Application Boundary
 - River/Stream



Ordnance Survey Ireland Licence No. CYAL502875176 Ordnance Survey Ireland/Government of Ireland

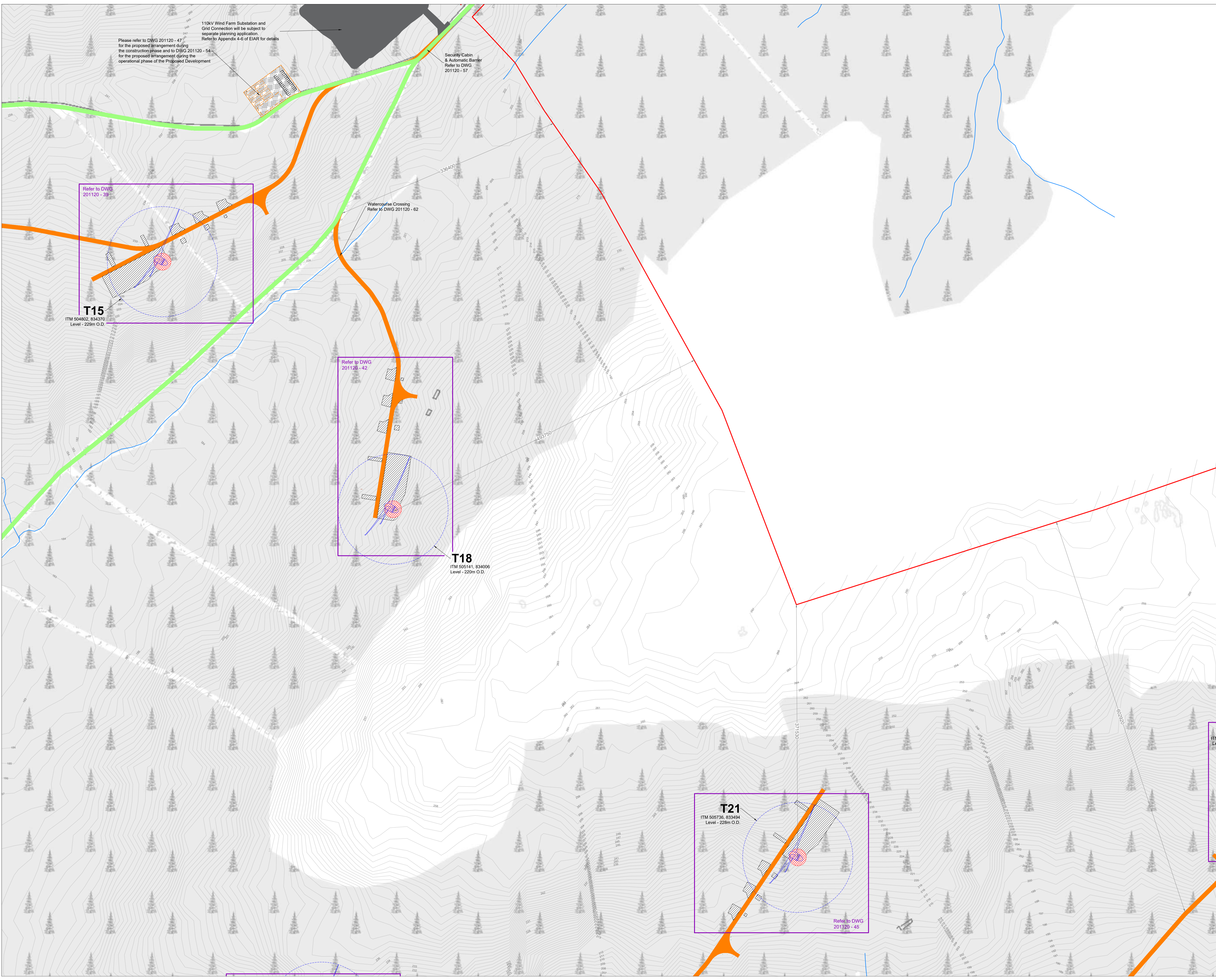
DRAWING TITLE:
Site Layout Plan
Sheet 7 of 15

PROJECT TITLE:
Glenora Wind Farm, Co. Mayo

DRAWING BY: Joseph O'Brien	CHECKED BY: Eoin McCarthy
PROJECT No.: 201120	DRAWING No.: 201120 - 16
SCALE: 1:2,500 @ A1	DATE: 12.12.2023

OS SHEET No.: 939, 940, 941, 942, 943, 995, 996, 997, 998, 999, 1054, 1055, 1056, 1057, 1058, 1114, 1115, 1116, 1117, 1118

MKO
 Planning and
 Environmental
 Consultants
 Tuam Road, Galway
 Ireland, H91 VV84
 +353 (0) 91 735611
 email: info@www.mkofireland.ie
 Website: www.mkofireland.ie



- Project Design Drawing Notes**
1. Drawings issued are for planning application purposes only.
 2. Drawings not to be used for construction/contract conditions.
 3. Copyright, all rights reserved. No part herewith may be copied or reproduced partially or wholly in any form whatsoever without the prior notice of the copyright owner McCarthy Keville O'Sullivan.
 4. Do not scale off this drawing. Figured metric dimensions only should be taken off this drawing.
 5. All contractors, whether main or sub-contractors, must visit the site and are responsible for taking and checking any and all dimensions and levels that relate to the works.
 6. The use of or reliance upon this drawing shall be deemed to be acceptance of these conditions of use unless otherwise agreed in writing, such written agreement to be sought from and issued by the copyright holder to the use or reliance upon this drawing.
 7. Layout plans show typical Turbine rotor diameter as per turbine drawing.
 8. Final levels may vary depending on local ground conditions.

- Drawing Legend**
- Planning Application Boundary
 - Existing Road to be Upgraded
 - Proposed Road
 - Crane Pad Hardstanding Area
 - Turbine Foundation
 - Turbine Sweep Area
 - River/Stream
 - Cut
 - Fill
 - 110kV Substation Subject to Separate Application




Ordnance Survey Ireland Licence No. CYAL502875176 © Ordnance Survey Ireland/Government of Ireland

DRAWING TITLE:
Site Layout Plan
Sheet 8 of 15

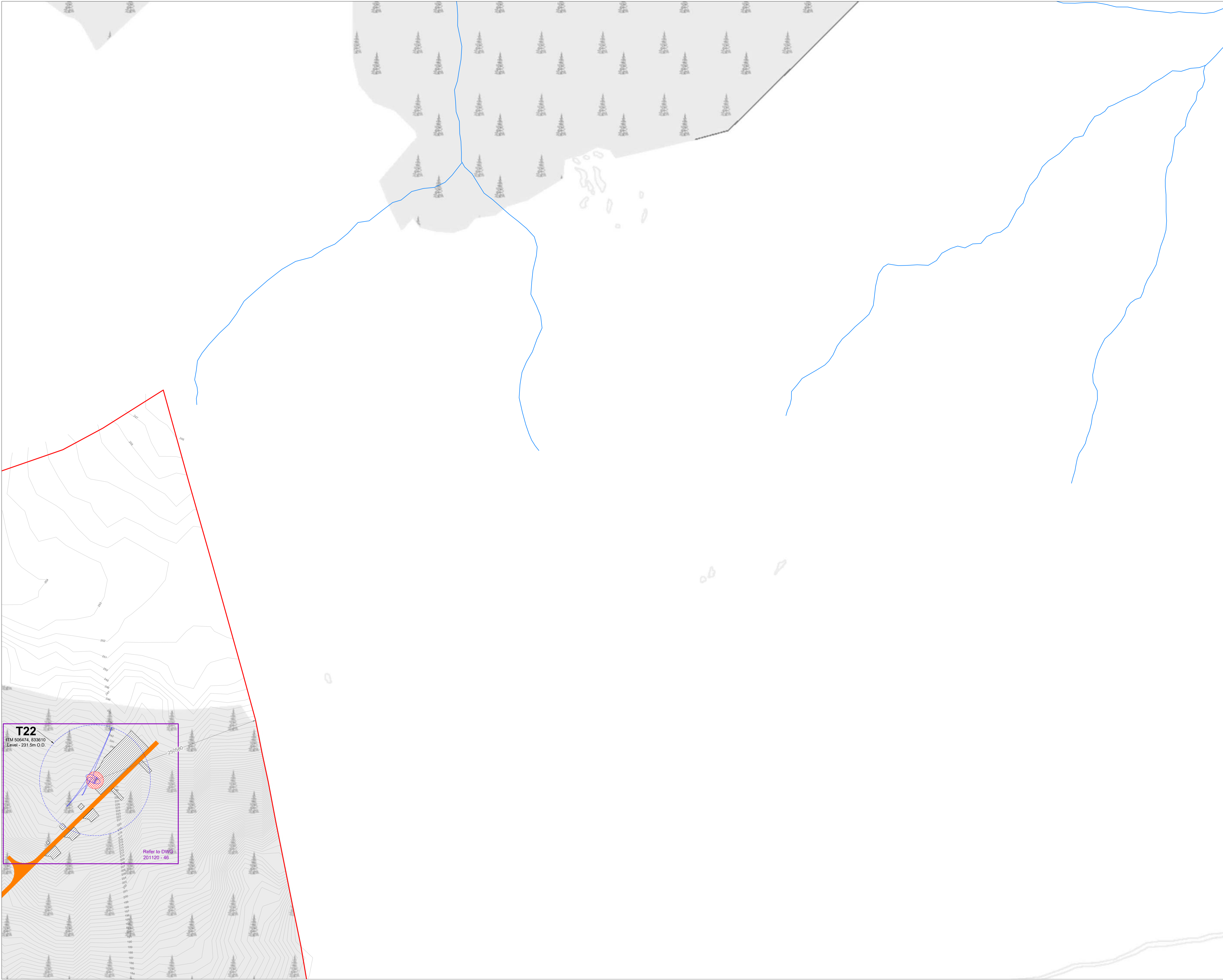
PROJECT TITLE:
Glenora Wind Farm, Co. Mayo

DRAWING BY: Joseph O'Brien	CHECKED BY: Eoin McCarthy
PROJECT No.: 201120	DRAWING No.: 201120 - 17
SCALE: 1:2,500 @ A1	DATE: 12.12.2023

OS SHEET No.: 839, 840, 841, 842, 843, 895, 896, 897, 898, 899, 1054, 1055, 1056, 1057, 1058, 1114, 1115, 1116, 1117, 1118

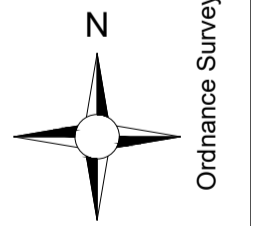


MKO
 Planning and
 Environmental
 Consultants
 Tuam Road, Galway
 Ireland, H91 VV84
 +353 (0) 91 735611
 email: info@www.mkofireland.ie
 Website: www.mkofireland.ie



- Project Design Drawing Notes**
1. Drawings issued are for planning application purposes only.
 2. Drawings not to be used for construction/contract conditions.
 3. Copyright, all rights reserved. No part herewith may be copied or reproduced partially or wholly in any form whatsoever without the prior notice of the copyright owner McCarthy Keville O'Sullivan.
 4. Do not scale off this drawing. Figured metric dimensions only should be taken off this drawing.
 5. All contractors, whether main or sub-contractors, must visit the site and are responsible for taking and checking any and all dimensions and levels that relate to the works.
 6. The use of or reliance upon this drawing shall be deemed to be acceptance of these conditions of use unless otherwise agreed in writing, such written agreement to be sought from and issued by the copyright holder to the use or reliance upon this drawing.
 7. Layout plans show typical Turbine rotor diameter as per turbine drawing.
 8. Final levels may vary depending on local ground conditions.

- Drawing Legend**
- Planning Application Boundary
 - Proposed Road
 - ▨ Crane Pad Hardstanding Area
 - ⊙ Turbine Foundation
 - ⊙ Turbine Sweep Area
 - River/Stream
 - Cut
 - Fill



Ordnance Survey Ireland Licence No. CYAL5028751 © Ordnance Survey Ireland/Government of Ireland

T22
 ITM 508474, 833610
 Level - 231.5m O.D.

Refer to DWG
 201120 - 46

**Site Layout Plan
 Sheet 9 of 15**

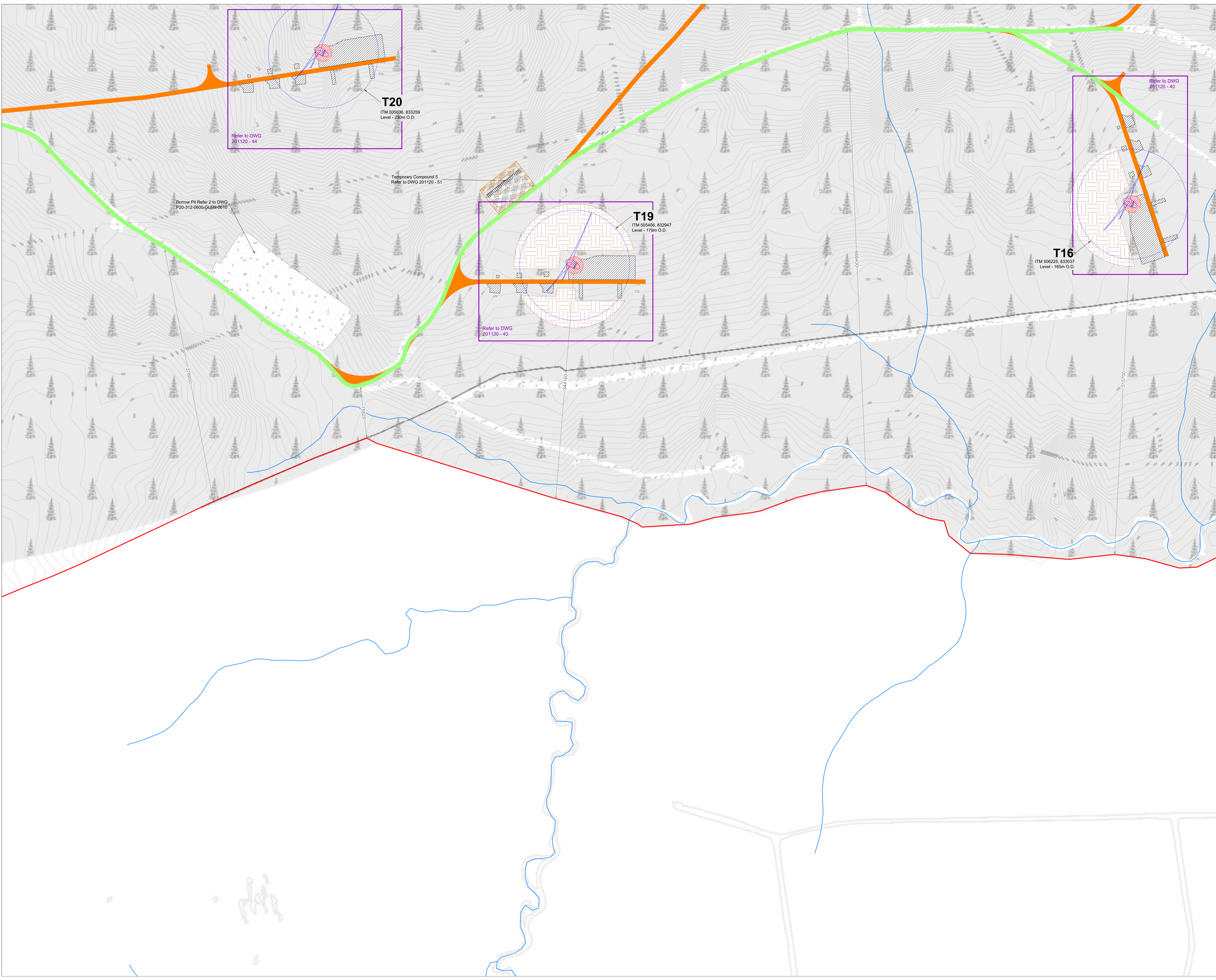
PROJECT TITLE:
Glenora Wind Farm, Co. Mayo

DRAWING BY: Joseph O Brien	CHECKED BY: Eoin McCarthy
PROJECT No.: 201120	DRAWING No.: 201120 - 18

SCALE: 1:2,500 @ A1	DATE: 12.12.2023
-------------------------------	----------------------------

OS SHEET No.: 939, 940, 941, 942, 943, 995, 996, 997, 998, 999, 1054, 1055, 1056, 1057, 1058, 1114, 1115, 1116, 1117, 1118

MKO
 Planning and
 Environmental
 Consultants
 Tuam Road, Galway
 Ireland, H91 VV84
 +353 (0) 91 735611
 email: info@www.mkofireland.ie
 Website: www.mkofireland.ie



T20
ITM 505036, 833259
Level - 230m O.D.
Refer to DWG
201120 - 44

T19
ITM 505406, 832947
Level - 179m O.D.
Refer to DWG
201120 - 43

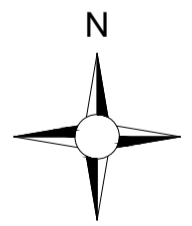
T16
ITM 506224, 833037
Level - 165m O.D.
Refer to DWG
201120 - 40

Borrow Pit Refer 2 to DWG
P20-312-0600-GLEN-0010

Temporary Compound 5
Refer to DWG 201120 - 51

- Project Design Drawing Notes**
1. Drawings issued are for planning application purposes only.
 2. Drawings not to be used for construction/contract conditions.
 3. Copyright, all rights reserved. No part herewith may be copied or reproduced partially or wholly in any form whatsoever without the prior notice of the copyright owner McCarthy Keville O'Sullivan.
 4. Do not scale off this drawing. Figured metric dimensions only should be taken off this drawing.
 5. All contractors, whether main or sub-contractors, must visit the site and are responsible for taking and checking any and all dimensions and levels that relate to the works.
 6. The use of or reliance upon this drawing shall be deemed to be acceptance of these conditions of use unless otherwise agreed in writing, such written agreement to be sought from and issued by the copyright holder to the use or reliance upon this drawing.
 7. Layout plans show typical Turbine rotor diameter as per turbine drawing.
 8. Final levels may vary depending on local ground conditions.

- Drawing Legend**
- Planning Application Boundary
 - Existing Road to be Upgraded
 - Proposed Road
 - Crane Pad Hardstanding Area
 - Turbine Foundation
 - Turbine Sweep Area
 - Borrow Pit
 - Peat & Spoil Placement Areas
 - River/Stream
 - Cut
 - Fill



Ordnance Survey Ireland Licence No. CYAL502875176 Ordnance Survey Ireland/Government of Ireland

DRAWING TITLE:
**Site Layout Plan
Sheet 10 of 15**

PROJECT TITLE:
Glenora Wind Farm, Co. Mayo

DRAWING BY: **Joseph O'Brien** CHECKED BY: **Eoin McCarthy**

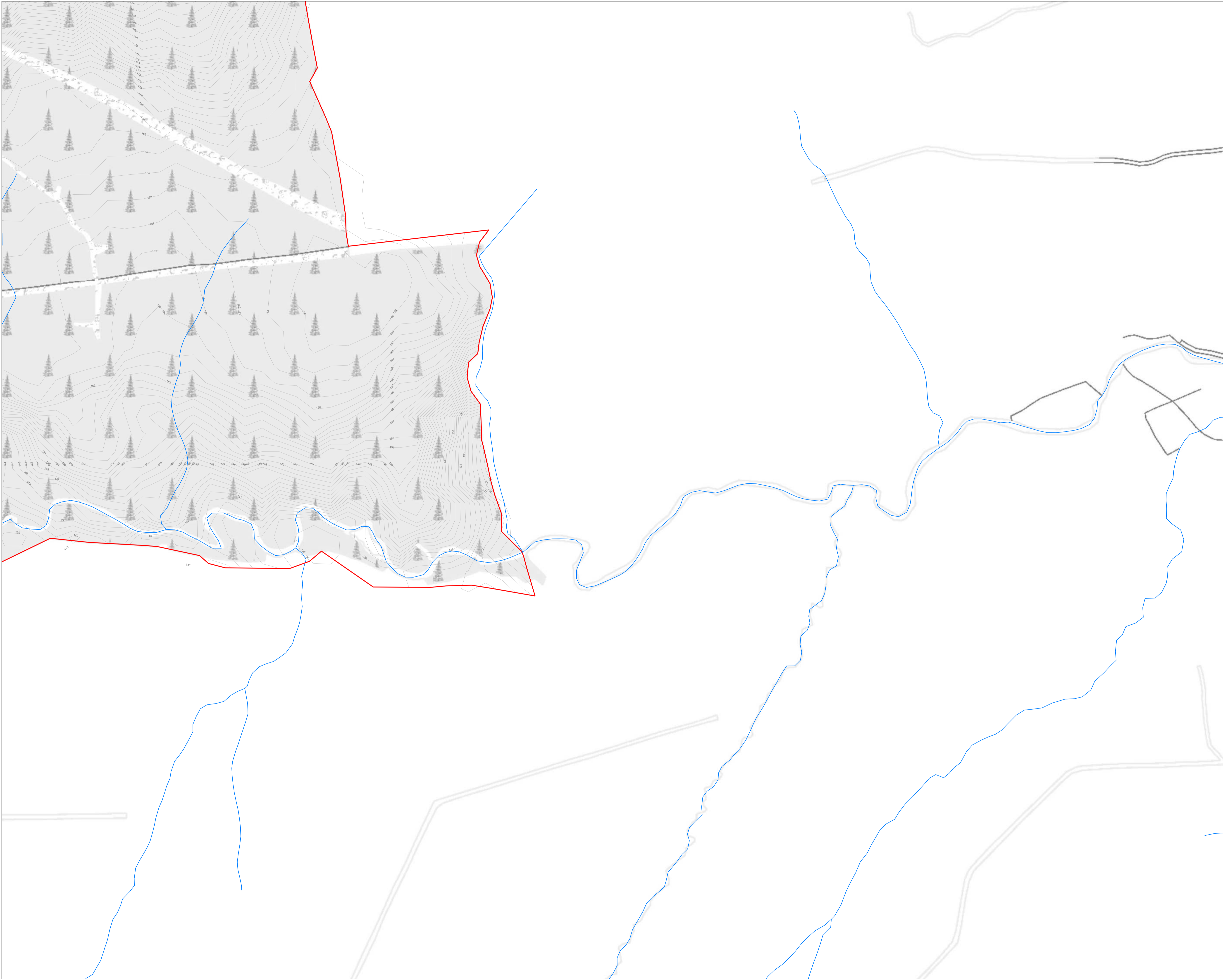
PROJECT No.: **201120** DRAWING No.: **201120 - 19**

SCALE: **1:2,500 @ A1** DATE: **12.12.2023**

OS SHEET No.: 939, 940, 941, 942, 943, 995, 996, 997, 998, 999, 1054, 1055, 1056, 1057, 1058, 1114, 1115, 1116, 1117, 1118

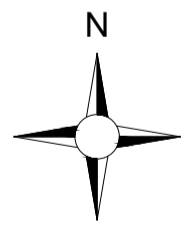


MKO
Planning and
Environmental
Consultants
Tuum Road, Galway
Ireland, H91 YW84
+353 (0) 91 735611
email: info@www.mkofireland.ie
Website: www.mkofireland.ie



- Project Design Drawing Notes**
1. Drawings issued are for planning application purposes only.
 2. Drawings not to be used for construction/contract conditions.
 3. Copyright, all rights reserved. No part herewith may be copied or reproduced partially or wholly in any form whatsoever without the prior notice of the copyright owner McCarthy Keville O'Sullivan.
 4. Do not scale off this drawing. Figured metric dimensions only should be taken off this drawing.
 5. All contractors, whether main or sub-contractors, must visit the site and are responsible for taking and checking any and all dimensions and levels that relate to the works.
 6. The use of or reliance upon this drawing shall be deemed to be acceptance of these conditions of use unless otherwise agreed in writing, such written agreement to be sought from and issued by the copyright holder to the use or reliance upon this drawing.
 7. Layout plans show typical Turbine rotor diameter as per turbine drawing.
 8. Final levels may vary depending on local ground conditions.

- Drawing Legend**
- Planning Application Boundary
 - River/Stream



Ordnance Survey Ireland Licence No. CYAL502875176 Ordnance Survey Ireland/Government of Ireland

DRAWING TITLE:
**Site Layout Plan
 Sheet 11 of 15**

PROJECT TITLE:
Glenora Wind Farm, Co. Mayo

DRAWING BY: Joseph O'Brien	CHECKED BY: Eoin McCarthy
PROJECT No.: 201120	DRAWING No.: 201120 - 20
SCALE: 1:2,500 @ A1	DATE: 12.12.2023

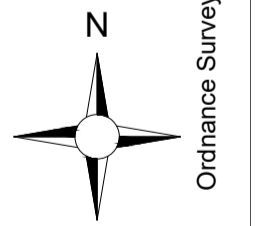
OS SHEET No.: 939, 940, 941, 942, 943, 995, 996, 997, 998, 999, 1054, 1055, 1056, 1057, 1058, 1114, 1115, 1116, 1117, 1118

MKO
 Planning and
 Environmental
 Consultants
 Tuam Road, Galway
 Ireland, H91 VV84
 +353 (0) 91 735611
 email: info@www.mkofireland.ie
 Website: www.mkofireland.ie



- Project Design Drawing Notes**
1. Drawings issued are for planning application purposes only.
 2. Drawings not to be used for construction/contract conditions.
 3. Copyright, all rights reserved. No part herewith may be copied or reproduced partially or wholly in any form whatsoever without the prior notice of the copyright owner McCarthy Keville O'Sullivan.
 4. Do not scale off this drawing. Figured metric dimensions only should be taken off this drawing.
 5. All contractors, whether main or sub-contractors, must visit the site and are responsible for taking and checking any and all dimensions and levels that relate to the works.
 6. The use of or reliance upon this drawing shall be deemed to be acceptance of these conditions of use unless otherwise agreed in writing, such written agreement to be sought from and issued by the copyright holder to the use or reliance upon this drawing.
 7. Layout plans show typical Turbine rotor diameter as per turbine drawing.
 8. Final levels may vary depending on local ground conditions.

- Drawing Legend**
- Planning Application Boundary
 - Existing Road to be Upgraded
 - Borrow Pit
 - River/Stream
 - Cut
 - Fill



Ordnance Survey Ireland Licence No. CYAL502875176 Ordnance Survey Ireland/Government of Ireland

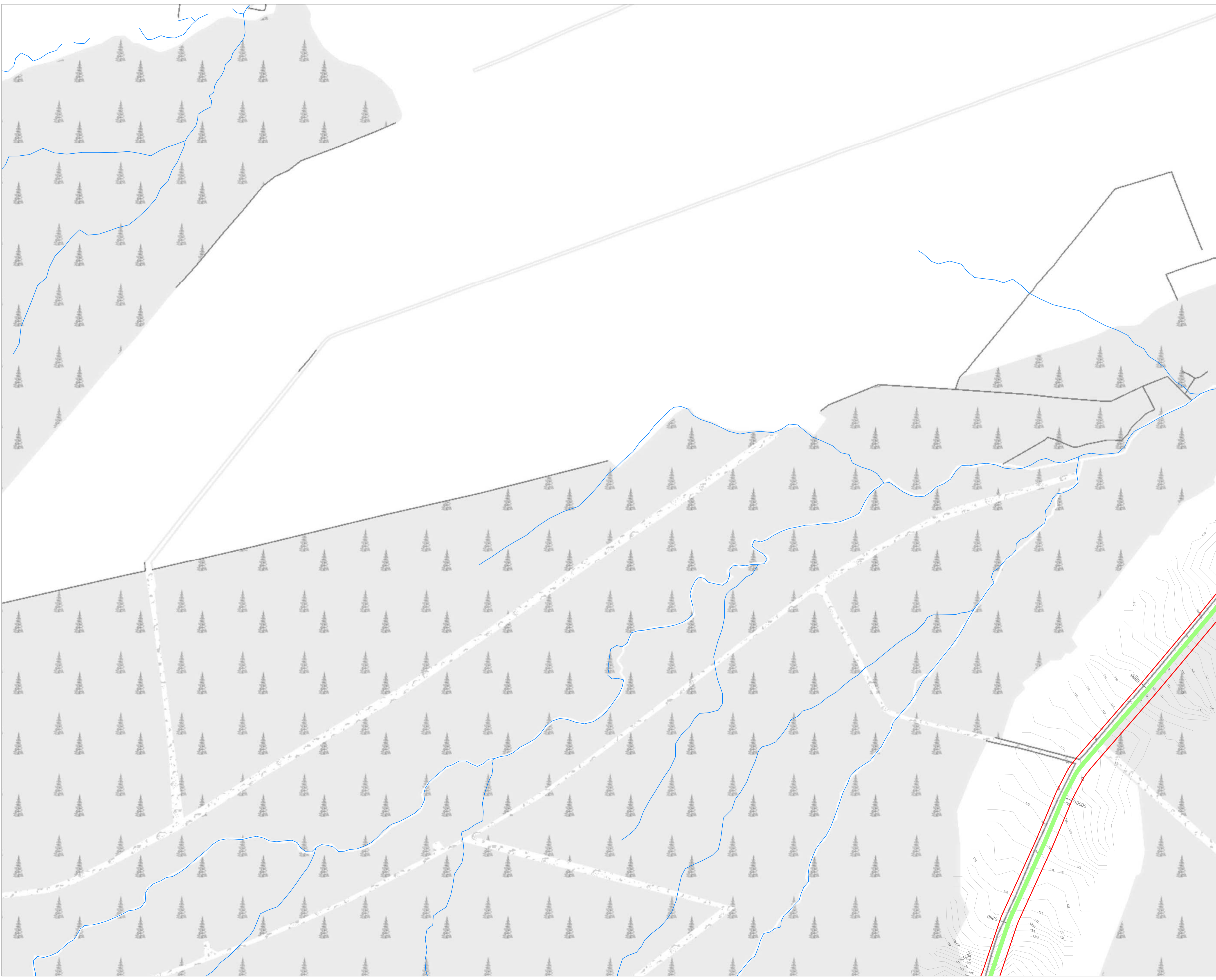
DRAWING TITLE:
Site Layout Plan
Sheet 12 of 15

PROJECT TITLE:
Glenora Wind Farm, Co. Mayo

DRAWING BY: Joseph O'Brien	CHECKED BY: Eoin McCarthy
PROJECT No.: 201120	DRAWING No.: 201120 - 21
SCALE: 1:2,500 @ A1	DATE: 12.12.2023

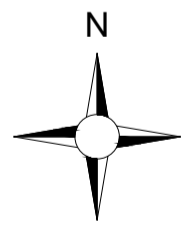
OS SHEET No.: 939, 940, 941, 942, 943, 995, 996, 997, 998, 999, 1054, 1055, 1056, 1057, 1058, 1114, 1115, 1116, 1117, 1118

MKO
 Planning and
 Environmental
 Consultants
 Tuam Road, Galway
 Ireland, H91 VV84
 +353 (0) 91 735611
 email: info@www.mkofireland.ie
 Website: www.mkofireland.ie



- Project Design Drawing Notes**
1. Drawings issued are for planning application purposes only.
 2. Drawings not to be used for construction/contract conditions.
 3. Copyright, all rights reserved. No part herewith may be copied or reproduced partially or wholly in any form whatsoever without the prior notice of the copyright owner McCarthy Keville O'Sullivan.
 4. Do not scale off this drawing. Figured metric dimensions only should be taken off this drawing.
 5. All contractors, whether main or sub-contractors, must visit the site and are responsible for taking and checking any and all dimensions and levels that relate to the works.
 6. The use of or reliance upon this drawing shall be deemed to be acceptance of these conditions of use unless otherwise agreed in writing, such written agreement to be sought from and issued by the copyright holder to the use or reliance upon this drawing.
 7. Layout plans show typical Turbine rotor diameter as per turbine drawing.
 8. Final levels may vary depending on local ground conditions.

- Drawing Legend**
- Planning Application Boundary
 - Existing Road to be Upgraded
 - River/Stream
 - Cut
 - Fill



Ordnance Survey Ireland Licence No. CYAL502875176 Ordnance Survey Ireland/Government of Ireland

DRAWING TITLE:
**Site Layout Plan
 Sheet 13 of 15**

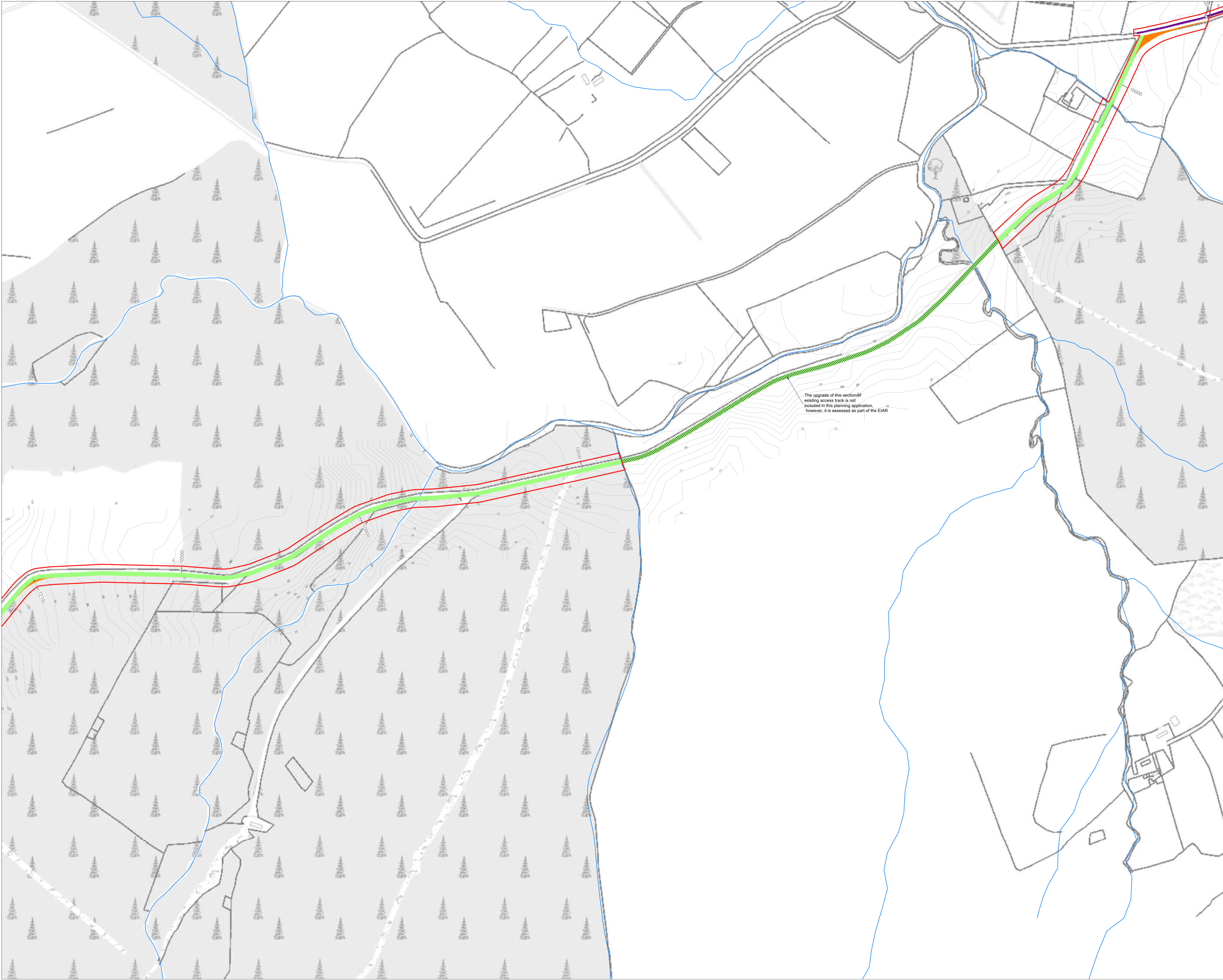
PROJECT TITLE:
Glenora Wind Farm, Co. Mayo

DRAWING BY: Joseph O'Brien	CHECKED BY: Eoin McCarthy
PROJECT No.: 201120	DRAWING No.: 201120 - 22
SCALE: 1:2,500 @ A1	DATE: 12.12.2023

OS SHEET No.: 939, 940, 941, 942, 943, 995, 996, 997, 998, 999, 1054, 1055, 1056, 1057, 1058, 1114, 1115, 1116, 1117, 1118

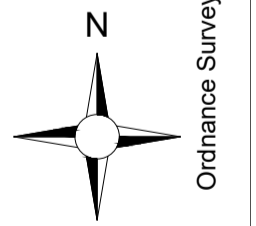


MKO
 Planning and
 Environmental
 Consultants
 Tuam Road, Galway
 Ireland, H91 VW84
 +353 (0) 91 735611
 email: info@www.mkofireland.ie
 Website: www.mkofireland.ie



- Project Design Drawing Notes**
1. Drawings issued are for planning application purposes only.
 2. Drawings not to be used for construction/contract conditions.
 3. Copyright, all rights reserved. No part hereof may be copied or reproduced partially or wholly in any form whatsoever without the prior notice of the copyright owner McCarthy Keville O'Sullivan.
 4. Do not scale off this drawing. Figured metric dimensions only should be taken off this drawing.
 5. All contractors, whether main or sub-contractors, must visit the site and are responsible for taking and checking any and all dimensions and levels that relate to the works.
 6. The use of or reliance upon this drawing shall be deemed to be acceptance of these conditions of use unless otherwise agreed in writing, such written agreement to be sought from and issued by the copyright holder to the use or reliance upon this drawing.
 7. Layout plans show typical Turbine rotor diameter as per turbine drawing.
 8. Final levels may vary depending on local ground conditions.

- Drawing Legend**
- Planning Application Boundary
 - Existing Road to be Upgraded
 - Proposed Road
 - Proposed Road Widening
 - ▨ Road Upgrade not Part of Application but Assessed in EIAR
 - River/Stream
 - Cut
 - Fill



DRAWING TITLE:
**Site Layout Plan
 Sheet 14 of 15**

PROJECT TITLE:
Glenora Wind Farm, Co. Mayo

DRAWING BY: **Joseph O'Brien** CHECKED BY: **Eoin McCarthy**

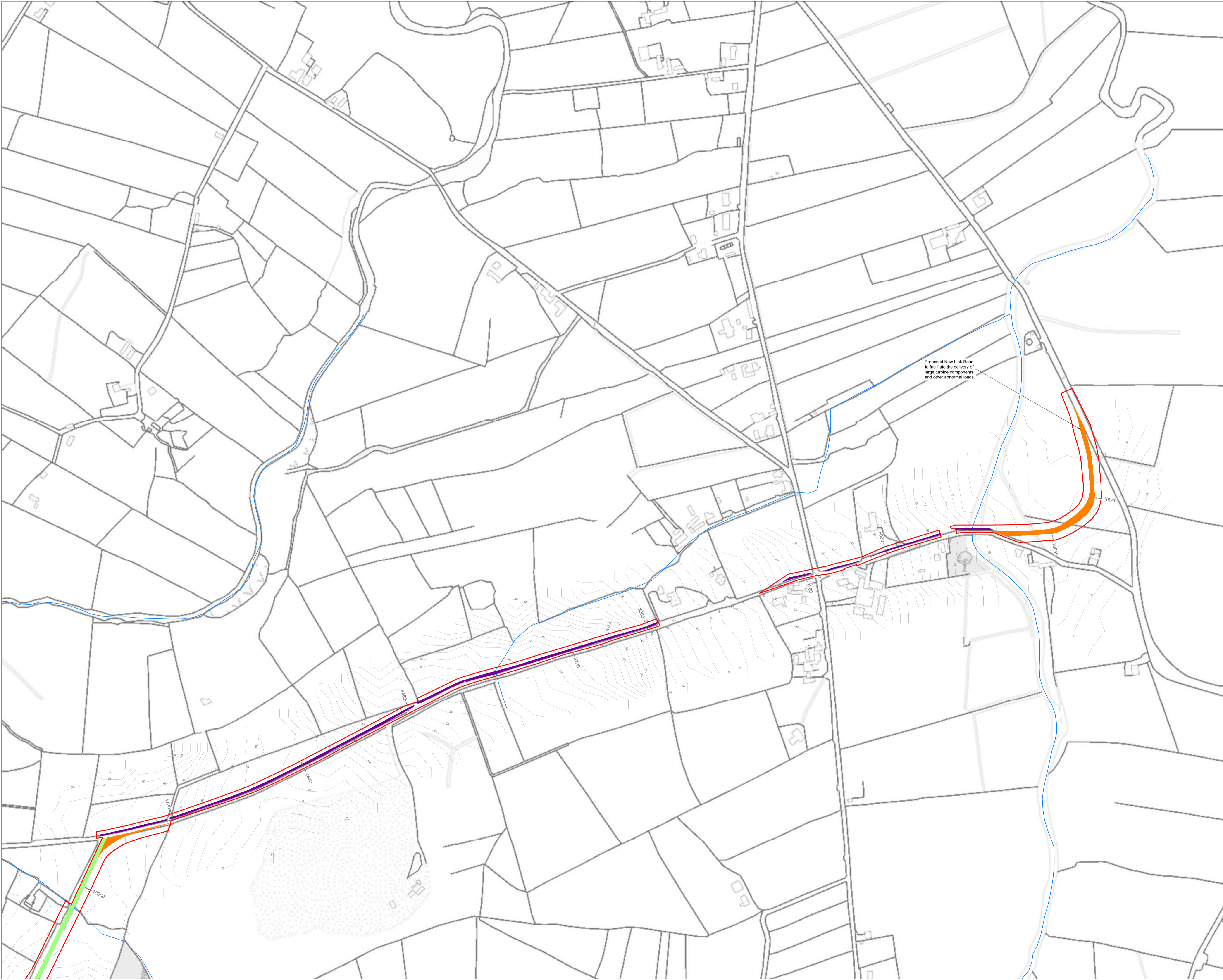
PROJECT No.: **201120** DRAWING No.: **201120 - 23**

SCALE: **1:2,500 @ A1** DATE: **12.12.2023**

OS SHEET No.: 939, 940, 941, 942, 943, 995, 996, 997, 998, 999, 1054, 1055, 1056, 1057, 1058, 1114, 1115, 1116, 1117, 1118

MKO
 Planning and
 Environmental
 Consultants
 Tuam Road, Galway
 Ireland, H91 VW84
 +353 (0) 91 735611
 email: info@www.mkofireland.ie
 Website: www.mkofireland.ie

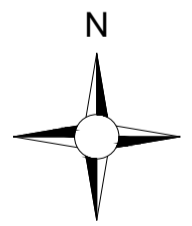
Ordnance Survey Ireland Licence No. CYAL502875176 Ordnance Survey Ireland/Government of Ireland



- Project Design Drawing Notes**
1. Drawings issued are for planning application purposes only.
 2. Drawings not to be used for construction/contract conditions.
 3. Copyright, all rights reserved. No part herewith may be copied or reproduced partially or wholly in any form whatsoever without the prior notice of the copyright owner McCarthy Keville O'Sullivan.
 4. Do not scale off this drawing. Figured metric dimensions only should be taken off this drawing.
 5. All contractors, whether main or sub-contractors, must visit the site and are responsible for taking and checking any and all dimensions and levels that relate to the works.
 6. The use of or reliance upon this drawing shall be deemed to be acceptance of these conditions of use unless otherwise agreed in writing, such written agreement to be sought from and issued by the copyright holder to the use or reliance upon this drawing.
 7. Layout plans show typical Turbine rotor diameter as per turbine drawing.
 8. Final levels may vary depending on local ground conditions.

Drawing Legend

- Planning Application Boundary
- Existing Road to be Upgraded
- Proposed Road
- Proposed Road Widening
- River/Stream
- Cut
- Fill



Ordnance Survey Ireland Licence No. CYAL502675176 © Ordnance Survey Ireland/Government of Ireland

DRAWING TITLE: Site Layout Plan Sheet 15 of 15	
PROJECT TITLE: Glenora Wind Farm, Co. Mayo	
DRAWING BY: Joseph O'Brien	CHECKED BY: Eoin McCarthy
PROJECT No.: 201120	DRAWING No.: 201120 - 24
SCALE: 1:2,500 @ A1	DATE: 12.12.2023
OS SHEET No.: 839, 840, 841, 842, 843, 895, 896, 897, 898, 899, 1054, 1055, 1056, 1057, 1058, 1114, 1115, 1116, 1117, 1118	



MKO
Planning and
Environmental
Consultants
Tum Road, Galway
Ireland, H91 VW84
+353 (0) 91 735611
email: info@www.mkofireland.ie
Website: www.mkofireland.ie