

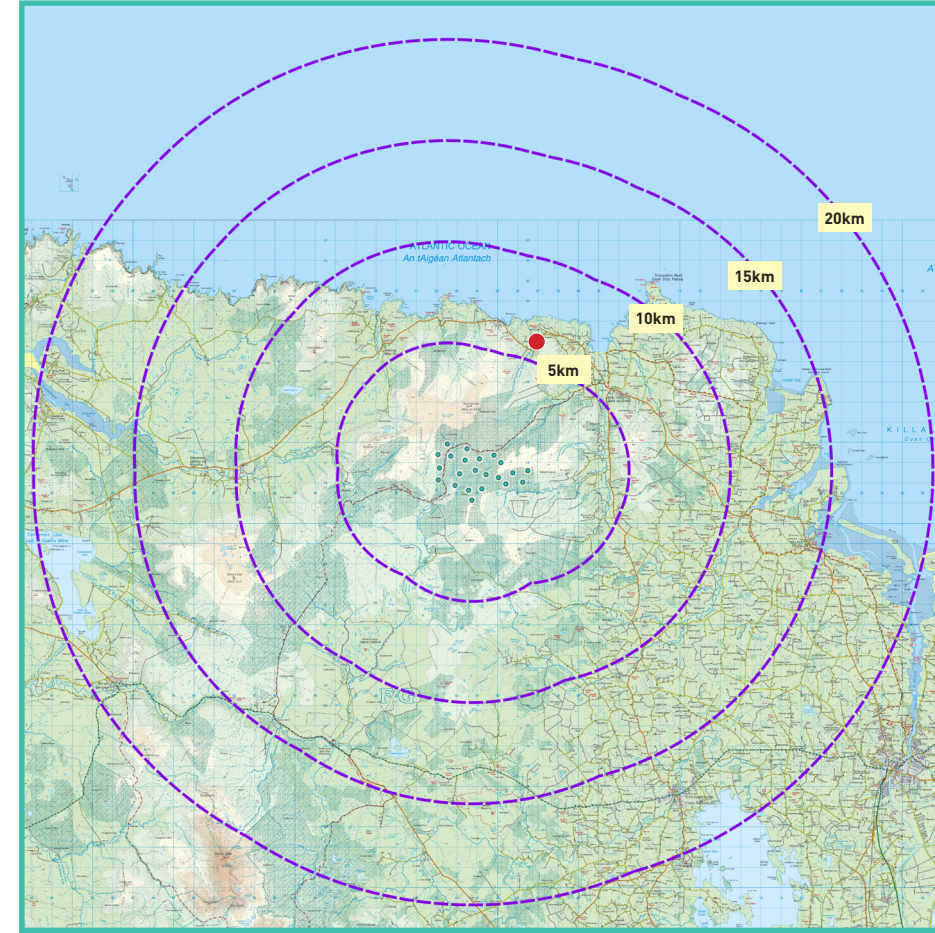
View Point 1

Glenulra

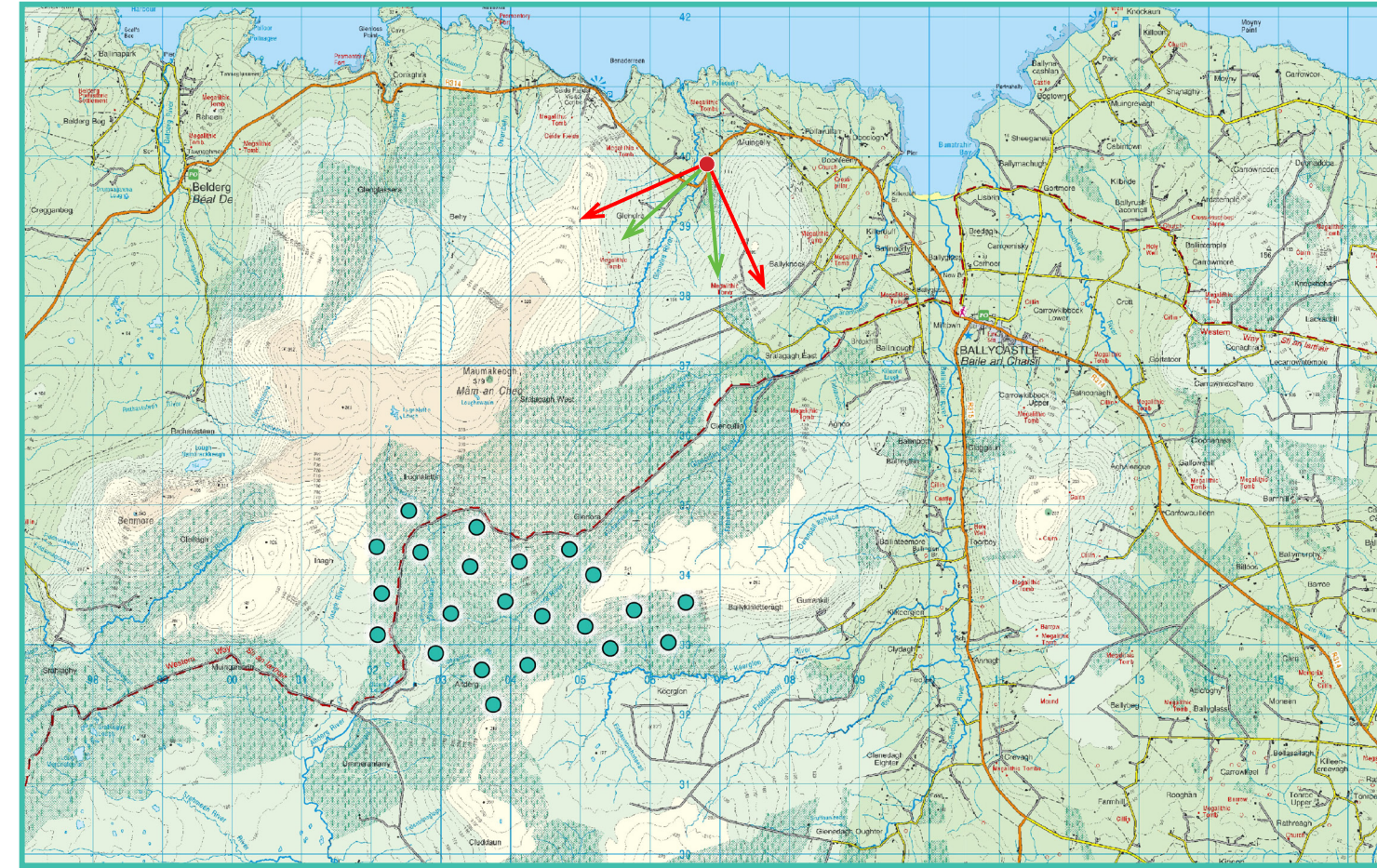
Photomontage 1

View from the R314 regional road in the townland of Glenulra, approximately 5.9 km northeast of the nearest proposed turbine. This viewpoint is located along a Co. Mayo Scenic Route with Designated Views.

View point grid reference	506808(E); 839995(N)
Date of image taken	20.07.2021
Time of image taken	11:25
View point elevation	88m
Angle of Views	90° / 53.5°
View Direction (Image Centre)	201°
Horizontal extent of proposed turbines	37°
Distance to nearest proposed turbine	5.9km (T15)
Number of proposed turbines visible	5/22
Turbine Hub Height	99m
Turbine Tip Height	180m
Turbine Rotor Diameter	162m
Montage Type	Type 4* Photomontage / Photowire / Survey / Scale Verifiable
Camera & Lens	Canon 5D Mark III / Full Frame Sensor with a 50mm Lens
Tripod	Manfrotto 190X extended to approx 1.5m.
Guidance	* Visual Representation of Development Proposals, Landscape Institute Technical Guidance Note 06/19, 2019
Map Licence	© Ordnance Survey Ireland. All rights reserved. Licence number CYAL50267517

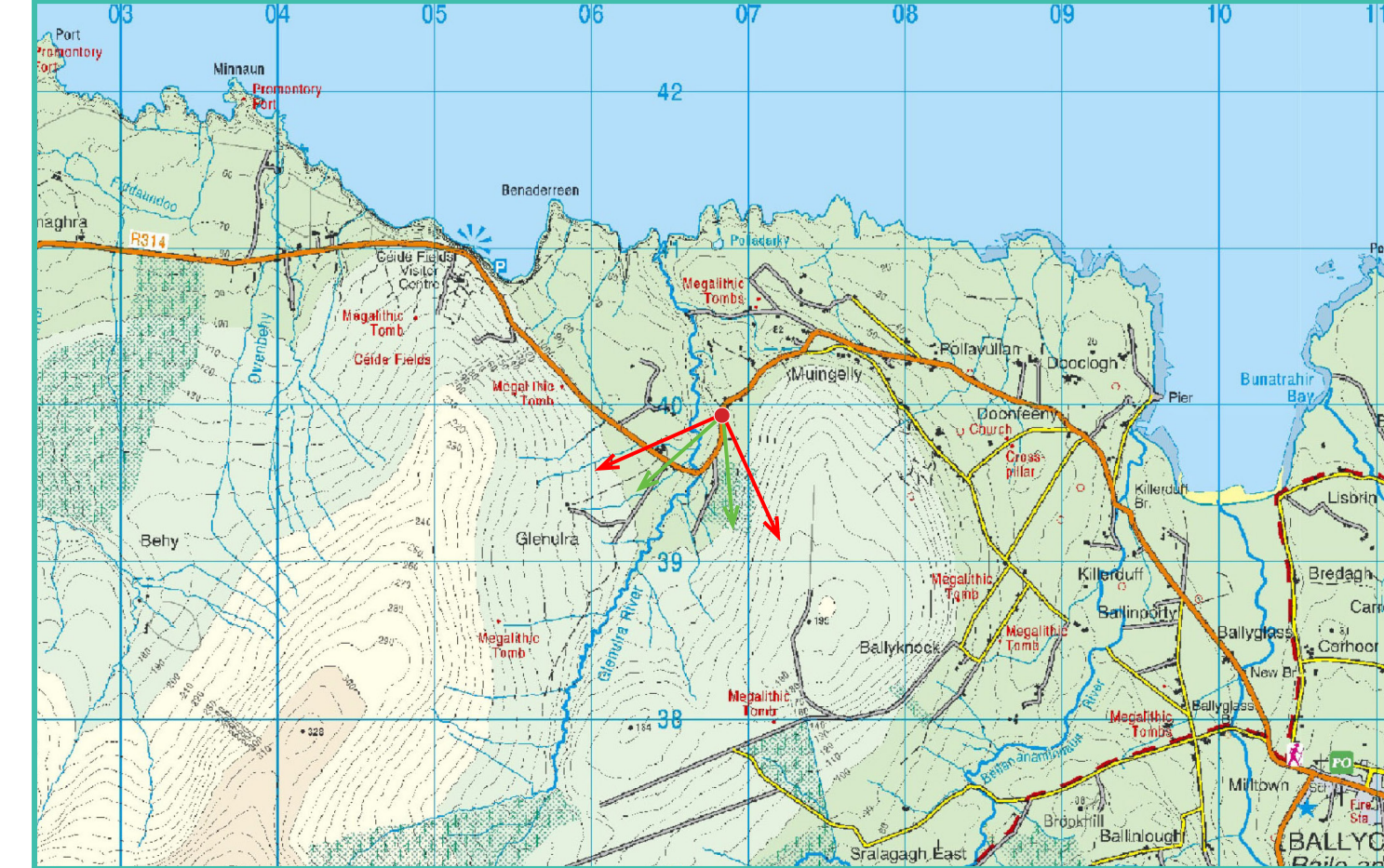


View point relative to 20km radius.



View point relative to wind farm site.

90° View Extent



Detail of view point location.

Map Legend

- Area shown in 90° view
- Area shown in 53.5° view
- View Point

Wireline Legend

- Proposed Wind Farm
- Proposed Met Mast
- Existing Wind Farms
- Permitted Wind Farms
- Other Proposed Wind Farms

Prepared by

MKO
Planning & Environmental Consultants
Tuam Road, Galway.

Tel: (091) 73 56 11
E-mail: info@mkofireland.ie
Website: www.mkofireland.ie



Key Image at 120°




53.5° View Extent

Existing View at 90°




Matching Wireline



Proposed Photomontage with Cumulative at 90°



Matching Wireline





Proposed Glenora Wind Farm

22

21

18

15

14

12

11

8

7

