

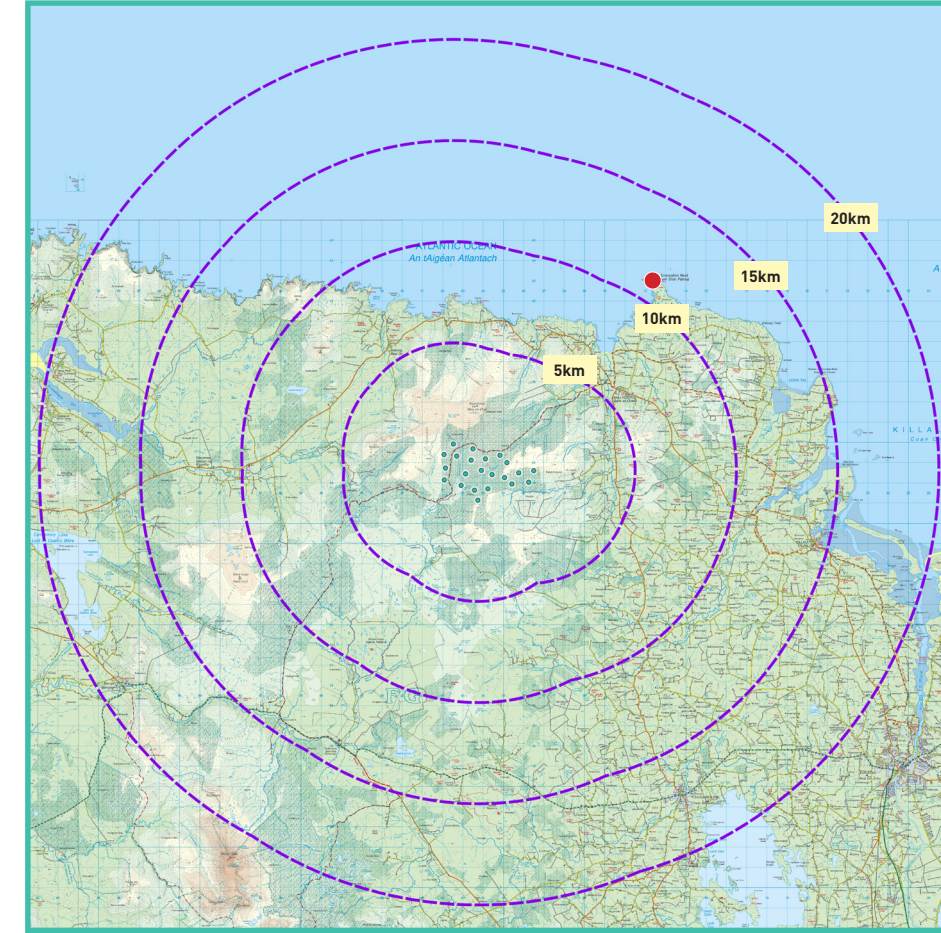
View Point 3

Knockaun

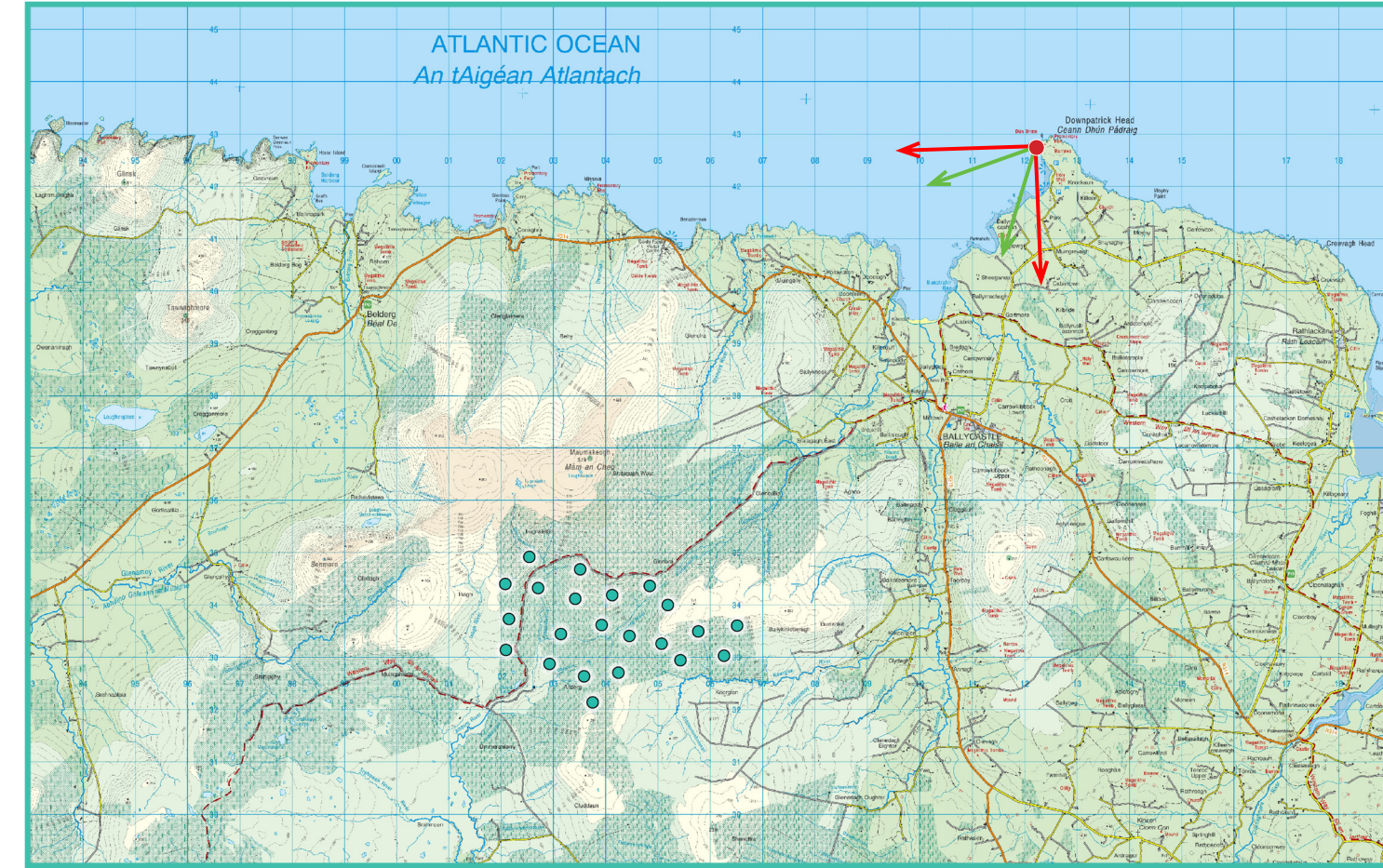
Photomontage 3

View from Downpatrick Head in the townland of Knockaun, approximately 11km northeast from the nearest proposed turbine. This viewpoint is located near an OSI viewpoint. This viewpoint is also located near a Co. Mayo Scenic Route.

View point grid reference	E 512466 N 842917
Date of image taken	31.05.2023
Time of image taken	10:09
View point elevation	30m
Angle of Views	90° / 53.5°
View Direction (Image Centre)	227°
Horizontal extent of proposed turbines	19°
Distance to nearest proposed turbine	11.35km (T15)
Number of proposed turbines visible	19/22
Turbine Hub Height	99m
Turbine Tip Height	180m
Turbine Rotor Diameter	162m
Montage Type	Type 4* Photomontage / Photowire / Survey / Scale Verifiable
Camera & Lens	Canon 5D Mark III / Full Frame Sensor with a 50mm Lens
Tripod	Manfrotto 190X extended to approx 1.5m.
Guidance	* Visual Representation of Development Proposals, Landscape Institute Technical Guidance Note 06/19, 2019
Map Licence	© Ordnance Survey Ireland. All rights reserved. Licence number CYAL50267517

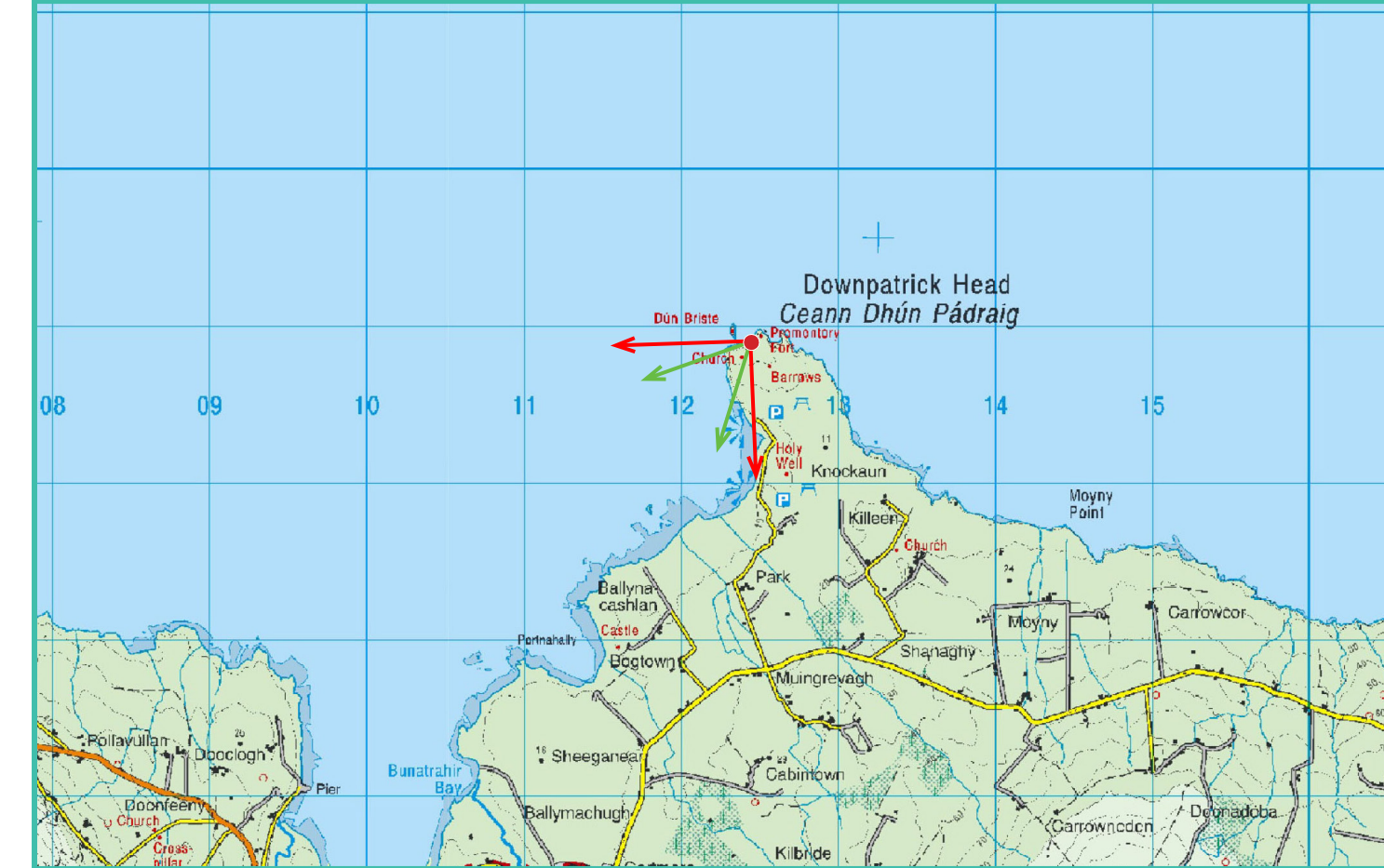


View point relative to 20km radius.



View point relative to wind farm site.

90° View Extent



Detail of view point location.

Map Legend

- Area shown in 90° view
- Area shown in 53.5° view
- View Point

Wireline Legend

- Proposed Wind Farm
- Proposed Met Mast
- Existing Wind Farms
- Permitted Wind Farms
- Other Proposed Wind Farms

Prepared by

MKO
Planning & Environmental Consultants
Tuam Road, Galway.

Tel: (091) 73 56 11
E-mail: info@mkoireland.ie
Website: www.mkoireland.ie



Key Image at 120°

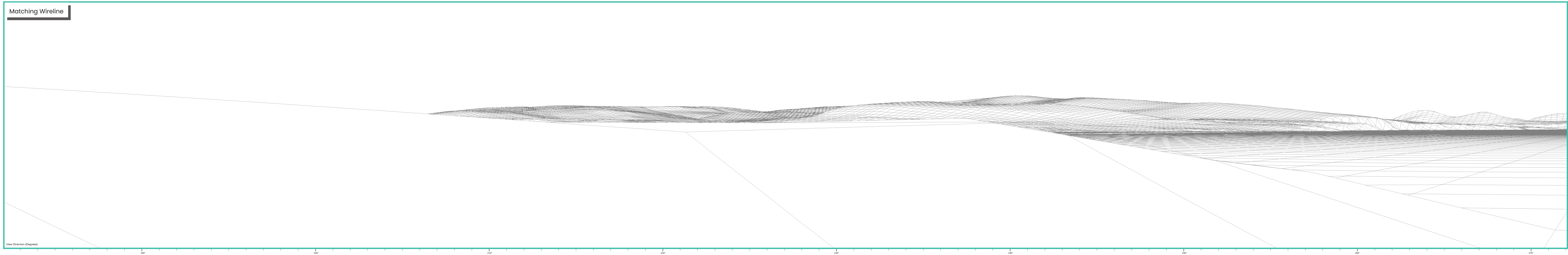


53.5° View Extent

Existing View at 90°




Matching Wireline



Proposed Photomontage with Cumulative at 90°



Matching Wireline





Proposed Glenora Wind Farm

Proposed Met Mast (99m)

- 16 22
- 19 21
- 20 17 14 18 5 13
- 15 12 10 11 9
- 8 7
- 2 1