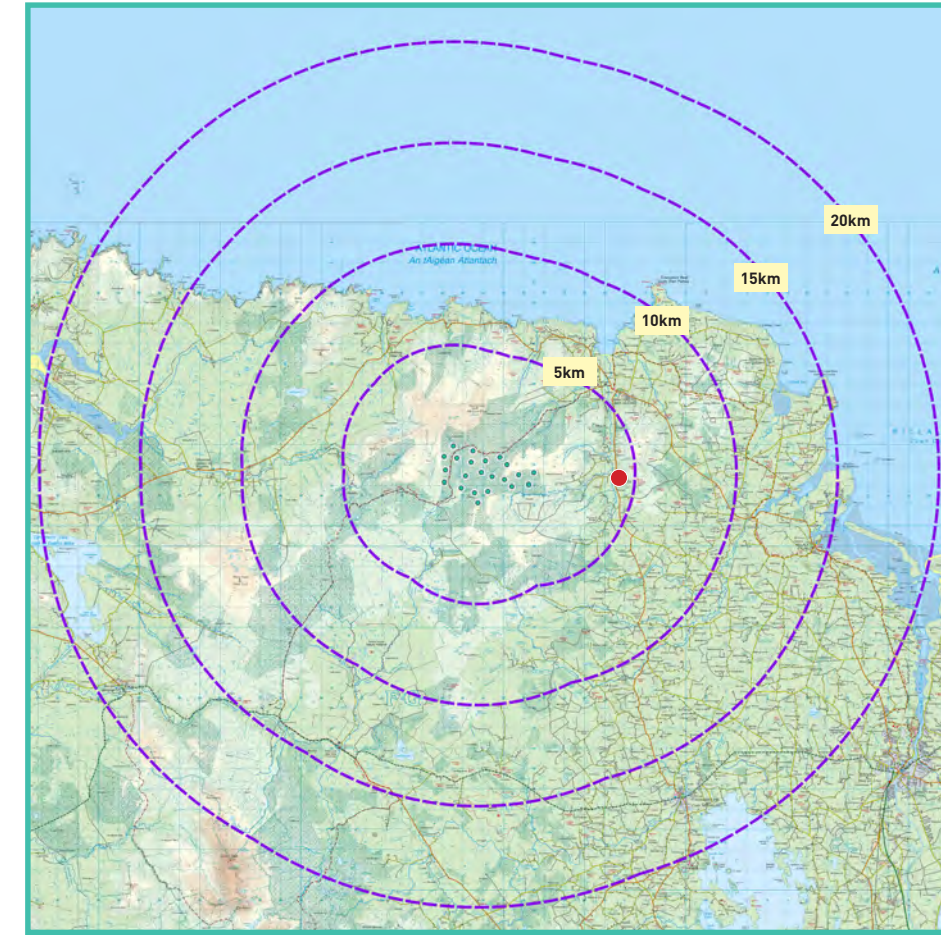


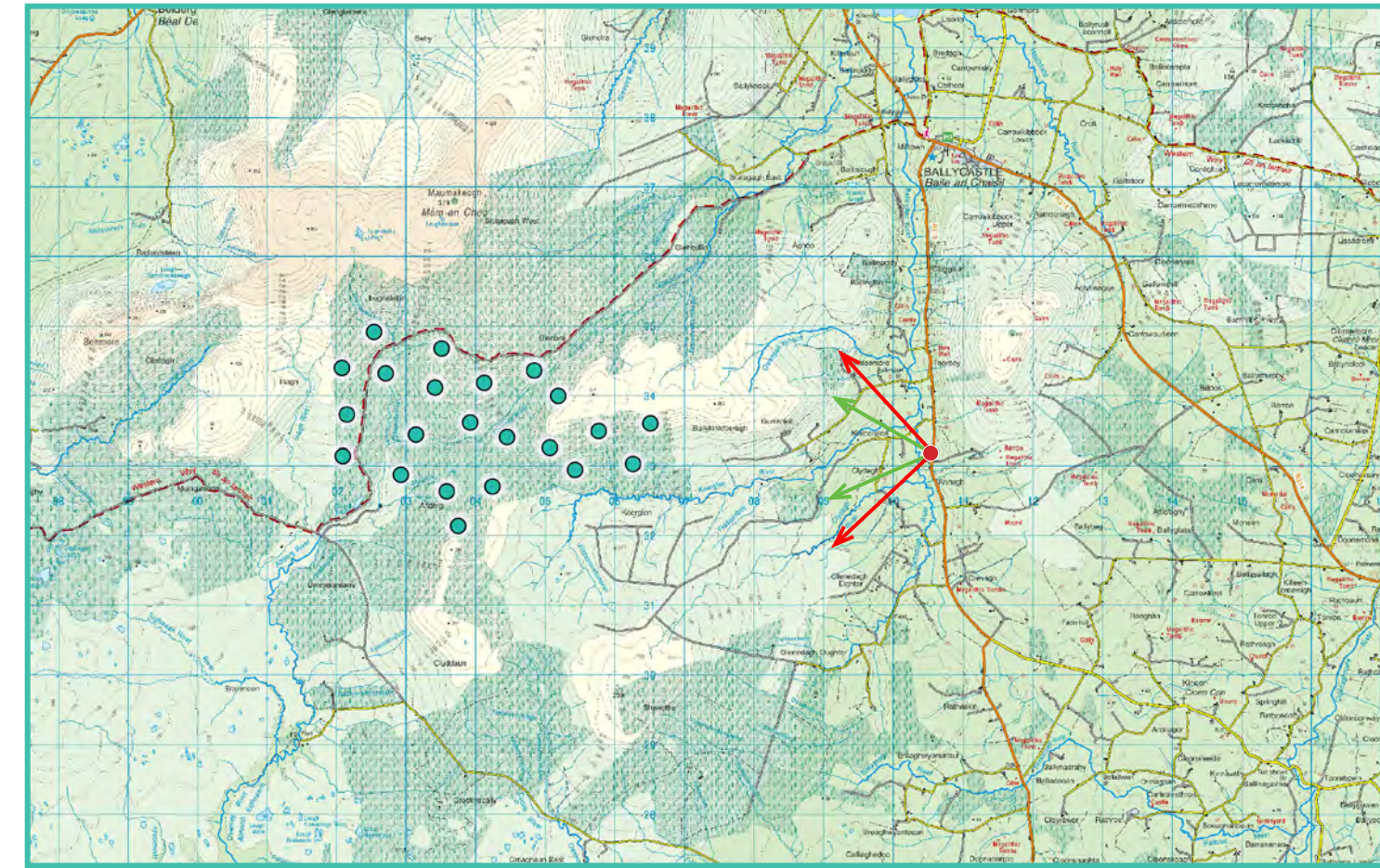
## Photomontage 9

View from the R315 regional road in the townland of Annagh More, approximately 4.1km east of the nearest proposed turbine. This viewpoint is located along a Co. Mayo Scenic Route with Designated Views.

View point grid reference	510572(E); 833061(N)
Date of image taken	20.07.2021
Time of image taken	12:12
View point elevation	48m
Angle of Views	90° / 53.5°
View Direction (Image Centre)	272°
Horizontal extent of proposed turbines	21°
Distance to nearest proposed turbine	4.1km (T22)
Number of proposed turbines visible	10/22
Turbine Hub Height	99m
Turbine Tip Height	180m
Turbine Rotor Diameter	162m
Montage Type	Type 4* Photomontage / Photowire / Survey / Scale Verifiable
Camera & Lens	Canon 5D Mark III / Full Frame Sensor with a 50mm Lens
Tripod	Manfrotto 190X extended to approx 1.5m.
Guidance	* Visual Representation of Development Proposals, Landscape Institute Technical Guidance Note 06/19, 2019
Map Licence	© Ordnance Survey Ireland. All rights reserved. Licence number CYAL50267517



View point relative to 20km radius.



View point relative to wind farm site.

90° View Extent



Detail of view point location.

### Map Legend

Area shown in 90° view

Area shown in 53.5° view

View Point

### Wireline Legend

Proposed Wind Farm

Proposed Met Mast

Existing Wind Farms

Permitted Wind Farms

Other Proposed Wind Farms

### Prepared by

MKO  
Planning & Environmental Consultants  
Tuam Road, Galway.

Tel: (091) 73 56 11  
E-mail: info@mkoireland.ie  
Website: www.mkoireland.ie



Key Image at 120°


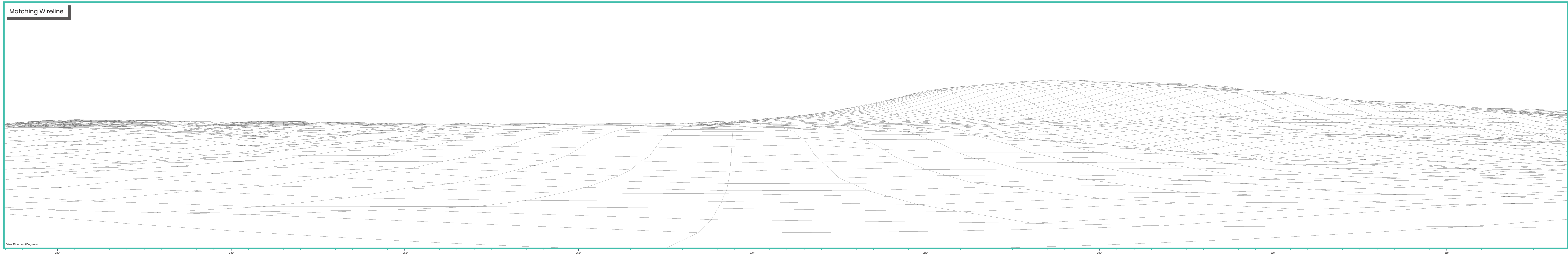


53.5° View Extent

Existing View at 90°



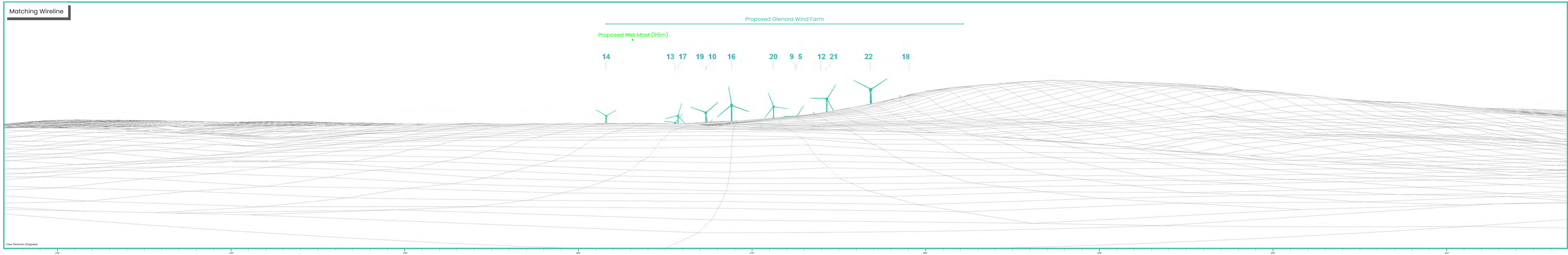
Matching Wireline



Proposed Photomontage with Cumulative at 90°



Matching Wireline





Proposed Glenora Wind Farm

Proposed Met Mast (99m)

14

13 17

19 10

16

20

9 5

12 21

22

18